The Platinum Report

"BY MARCUS"

Date ~ September 14, 2026 Escrow ~ New Listing

Subject Property

12811 Collins Street
Valley Village, CA 91607

~

Prepared For

Rhett Winchell
of
NDA, Inc.

Phone: (818) 908 – 8945 ~ www.solutionsforproperty.com ~ Fax: (818) 908 - 8946

NATURAL HAZARD DISCLOSURE STATEMENT

THIS NATURAL HAZARD DISCLOSURE STATEMENT APPLIES TO THE FOLLOWING PROPERTY:
12811 COLLINS ST, VALLEY VILLAGE, CA, 91607 ("PROPERTY")

The seller and the seller's agent(s) or a third-party consultant disclose the following information with the knowledge that even though this is not a warranty, prospective buyers may rely on this information in deciding whether and on what terms to purchase the subject property. Seller hereby authorizes any agent(s) representing any principal(s) in this action to provide a copy of this statement to any person or entity in connection with any actual or anticipated sale of the property.

The following are representations made by the seller and the seller's agent(s) based on their knowledge and maps drawn by the state and federal governments. This information is a disclosure and is not intended to be part of any contract between the seller and buyer.

THIS REAL PROPERTY LIES WITHIN THE FOLLOWING HAZARDOUS AREA(S):

A SPECIAL FLOOD HAZARD AREA (Any type Zone "A" or "V") designated by the Federal Emergency Management Agency.
Yes: ____ No: X Do not know and information not available from local jurisdiction: ____

AN AREA OF POTENTIAL FLOODING shown on a dam failure inundation map pursuant to section 8589.5 of the Government Code.
Yes: X No: ____ Do not know and information not available from local jurisdiction: ____

A HIGH or VERY HIGH FIRE HAZARD SEVERITY ZONE (FHSZ) as identified by the Director of Forestry and Fire Protection pursuant to Section 51178 of the Government Code or Article 9 (commencing with Section 4201) of Chapter 1 of Part 2 of Division 4 of the Public Resources Code. The owner of this property is subject to the maintenance requirements of Section 51182 of the Government Code.
Yes: ____ No: X

High FHSZ in a state responsibility area ____ High FHSZ in a local responsibility area ____

Very High FHSZ in a state responsibility area ____ Very High FHSZ in a local responsibility area ____

A WILDLAND AREA THAT MAY CONTAIN SUBSTANTIAL FOREST FIRE RISKS AND HAZARDS pursuant to section 4125 of the Public Resources Code. The owner of this Property is subject to the maintenance requirements of section 4291 of the Public Resources Code. Additionally, it is not the state's responsibility to provide fire protection services to any building or structure located within the wildlands unless the Department of Forestry and Fire Protection has entered into a cooperative agreement with a local agency for those purposes pursuant to section 4142 of the Public Resources Code.
Yes: ____ No: X

AN EARTHQUAKE FAULT ZONE pursuant to section 2622 of the Public Resources Code.
Yes: ____ No: X

A SEISMIC HAZARD ZONE pursuant to section 2696 of the Public Resources Code.

Yes (Landslide Zone): ____ No: X Map not yet released by the state: ____

Yes (Liquefaction Zone): X No: ____ Map not yet released by the state: ____

THESE HAZARDS MAY LIMIT YOUR ABILITY TO DEVELOP THE PROPERTY, TO OBTAIN INSURANCE, OR TO RECEIVE ASSISTANCE AFTER A DISASTER.
THE MAPS ON WHICH THESE DISCLOSURES ARE BASED ESTIMATE WHERE NATURAL HAZARDS EXIST. THEY ARE NOT DEFINITIVE INDICATORS OF WHETHER OR NOT A PROPERTY WILL BE AFFECTED BY A NATURAL DISASTER. SELLER(S) AND BUYER(S) MAY WISH TO OBTAIN PROFESSIONAL ADVICE REGARDING THOSE HAZARDS AND OTHER HAZARDS THAT MAY AFFECT THE PROPERTY.

Signature of Sellers(s): _____ Date: _____

Signature of Sellers(s): _____ Date: _____

Seller's Agent(s): _____ Date: _____

Seller's Agent(s): _____ Date: _____

Check only one of the following:
____ Sellers(s) and their agent(s) represent that the information herein is true and correct to the best of their knowledge as of the date signed by the sellers(s) and agent(s).
X Seller(s) and their agent(s) acknowledge that they have exercised good faith in the selection of a third-party report provider as required in Section 1103.7 of the Civil Code, and that the representations made in this Natural Hazard Disclosure Statement are based upon information provided by the independent third-party disclosure provider as a substituted disclosure pursuant to Section 1103.4 of the Civil Code. Neither seller(s) nor their agent(s) (1) has independently verified the information contained in this statement and report or (2) is personally aware of any errors or inaccuracies in the information contained on the statement. This statement was prepared by the provider below:

This statement was prepared by the following third-party disclosure provider: Solutions for Property on 09/14/26

Buyer represents that Buyer has read and understands this document. Pursuant to Section 1103.8 of the Civil Code, the representations made in this Natural Hazard Disclosure Statement do not constitute all of the seller's or agent's disclosure obligations in this transaction.

By signing below, Buyer(s) also acknowledge(s) they have received, read, and understand the additional disclosures, materials and legal information provided in this Report, in the tax disclosures (Mello-Roos and Special Assessments), in the Environmental Report (if ordered), and in the required notices and booklets/information regarding Environmental Hazards, Earthquake Safety, Home Energy Rating System, and Lead-Based Paint and Mold.
Government Booklets are available at: www.solutionsforproperty.com/resources.

Signature of Buyer(s): _____ Date: _____

Signature of Buyer(s): _____ Date: _____

REPORT SNAPSHOT

WHAT YOU NEED TO KNOW ABOUT THIS NHD REPORT

12811 COLLINS ST, VALLEY VILLAGE, CA, 91607

PREMIUM RESIDENTIAL REPORT

The Natural Hazards Disclosure Act under Sec. 1103 of the California Civil Code states that real estate sellers and brokers are legally required to disclose if the property being sold lies within one or more state or locally mapped hazard areas.

There are **2** California Natural Hazard Disclosures marked **IN** for your review.

There are **3** Additional Disclosures marked **IN** for your review.

There is **1** City/County Disclosure marked **IN** for your review.

There are **2** Environmenal Disclosures marked **IN** for your review.

Subject property **IS NOT** located in a Special Flood Hazard Area.

Subject property **IS NOT** located in a fire hazard area that may require C.A.R. Form FHDS pursuant to AB38 and its requirements.

For hazard booklets and other resources, go to: https://www.solutionsforproperty.com/resources

TABLE OF CONTENTS

		NATURAL HAZARD DISCLOSURE STATEMENT	1a
		REPORT SNAPSHOT	1b
		TABLE OF CONTENTS	1
		CALIFORNIA NATURAL HAZARD DISCLOSURES	3
INCLUDED		MAP OF CALIFORNIA NATURAL HAZARD DISCLOSURES	3
IN	OUT	SPECIAL FLOOD HAZARD AREA	4
IN	OUT	AREA OF POTENTIAL FLOODING/DAM INUNDATION	4
IN	OUT	HIGH AND VERY HIGH FIRE SEVERITY ZONE	4
IN	OUT	WILDLAND (FIRE) AREA	5
IN	OUT	EARTHQUAKE FAULT ZONE	5
IN	OUT	LANDSLIDE SEISMIC HAZARD ZONE	5
IN	OUT	LIQUEFACTION SEISMIC HAZARD ZONE	5
		CITY/COUNTY DISCLOSURES	6
IN	OUT	CITY/COUNTY FIRE HAZARD ZONE	6
IN	OUT	CITY/COUNTY EARTHQUAKE FAULTS	6
IN	OUT	CITY/COUNTY LIQUEFACTION SEISMIC HAZARD ZONE	6
IN	OUT	CITY/COUNTY LANDSLIDE SEISMIC HAZARD ZONE	7
		ADDITIONAL DISCLOSURES	8
IN	OUT	AB38 FIRE HARDENING AND DEFENSIBLE SPACE DISCLOSURE	8
IN	OUT	AIRPORT INFLUENCE AREA	9
IN	OUT	FAA APPROVED LANDING SITES (2 MILES)	9
IN	OUT	COMMERCIAL/INDUSTRIAL USE ZONE (1 MILE)	10
IN	OUT	FORMER MILITARY ORDNANCE SITE (1 MILE)	10
IN	OUT	CALIFORNIA LAND CONSERVATION ACT ("WILLIAMSON ACT")	10
IN	OUT	TSUNAMI INUNDATION HAZARD AREA	11
IN	OUT	RIGHT TO FARM (1 MILE)	11
IN	OUT	MINING OPERATIONS (1 MILE)	12
IN	OUT	CRITICAL HABITAT AREA	13
IN	OUT	SUSTAINABLE GROUNDWATER MANAGEMENT ACT	13
IN	OUT	RADON POTENTIAL AREAS	14
IN	OUT	METHANE GAS AREA	15
IN	OUT	PETROCHEMICAL COMPLEX AREA	15
IN	OUT	FOGHORN PROXIMITY DISCLOSURE	16
IN	OUT	CALIFORNIA COASTAL ZONE	16
INCLUDED		GOVERNMENT BOOKLETS	17

TABLE OF CONTENTS

TAX INFORMATION 18

INCLUDED		TRANSFER FEE NOTICE	18
INCLUDED		NOTICE OF SUPPLEMENTAL PROPERTY TAX BILL	18
IN	OUT	PROPERTY ASSESSED CLEAN ENERGY (PACE) ASSESSMENT	19
IN	OUT	1915 BOND ACT ASSESSMENT DISTRICT	20
IN	OUT	MELLO-ROOS COMMUNITY FACILITIES DISTRICT	21
INCLUDED		2025-2026 PROPERTY TAX BILL BREAKDOWN	22
INCLUDED		PROPERTY TAX ESTIMATOR	23

NOTICES & ADVISORIES 24

INCLUDED		TOXIC MOLD ADDENDUM	24
INCLUDED		METHAMPHETAMINE CONTAMINATED PROPERTY DISCLOSURE	24
INCLUDED		NOTICE OF DATABASE DISCLOSURE – MEGAN'S LAW	24
INCLUDED		WATER-CONSERVING PLUMBING FIXTURES	25
INCLUDED		GAS AND HAZARDOUS LIQUID TRANSMISSION PIPELINES NOTICE	25
INCLUDED		FEDERAL FLOOD INSURANCE NOTICE	26
INCLUDED		WOOD BURNING HEATER ADVISORY	26
INCLUDED		ABANDONED MINES ADVISORY	27
INCLUDED		ABANDONED WELLS ADVISORY	27
INCLUDED		OIL AND GAS WELL ADVISORY	27
INCLUDED		CALIFORNIA'S 2016 ENERGY EFFICIENCY STANDARDS ADVISORY	27
INCLUDED		HOME ENERGY EFFICIENCY IMPROVEMENTS TAX CREDIT ADVISORY	28
INCLUDED		DUCT SEALING AND TESTING REQUIREMENT ADVISORY	28
INCLUDED		ENDANGERED SPECIES ACT ADVISORY	29
INCLUDED		NATURALLY OCCURRING ASBESTOS ADVISORY	29
INCLUDED		SOLAR ENERGY SYSTEMS NOTICE	29
INCLUDED		CARBON MONOXIDE ALARM REQUIREMENT ADVISORY	30

ENVIRONMENTAL DISCLOSURES 31

IN	OUT	TOXIC RELEASE INVENTORY SITE [TRIS] (1 MILE)	31
IN	OUT	ENVIROSTOR FACILITY OR SITE (1 MILE)	32
IN	OUT	SPILLS, LEAKS, INVESTIGATIONS, AND CLEANUPS SITE [SLIC] (1/2 MILE)	33
IN	OUT	LEAKING UNDERGROUND STORAGE TANKS [LUST] (1/4 MILE)	34
IN	OUT	NATIONAL PRIORITY LIST [SUPERFUND SITES] (1 MILE)	35
IN	OUT	RESOURCE CONSERVATION AND RECOVERY ACT [RCRA] (1 MILE)	36
IN	OUT	MUNICIPAL SOLID WASTE FACILITES [MSWF] (1/2 MILE)	37

TERMS & CONDITIONS 42

CALIFORNIA NATURAL HAZARD DISCLOSURES

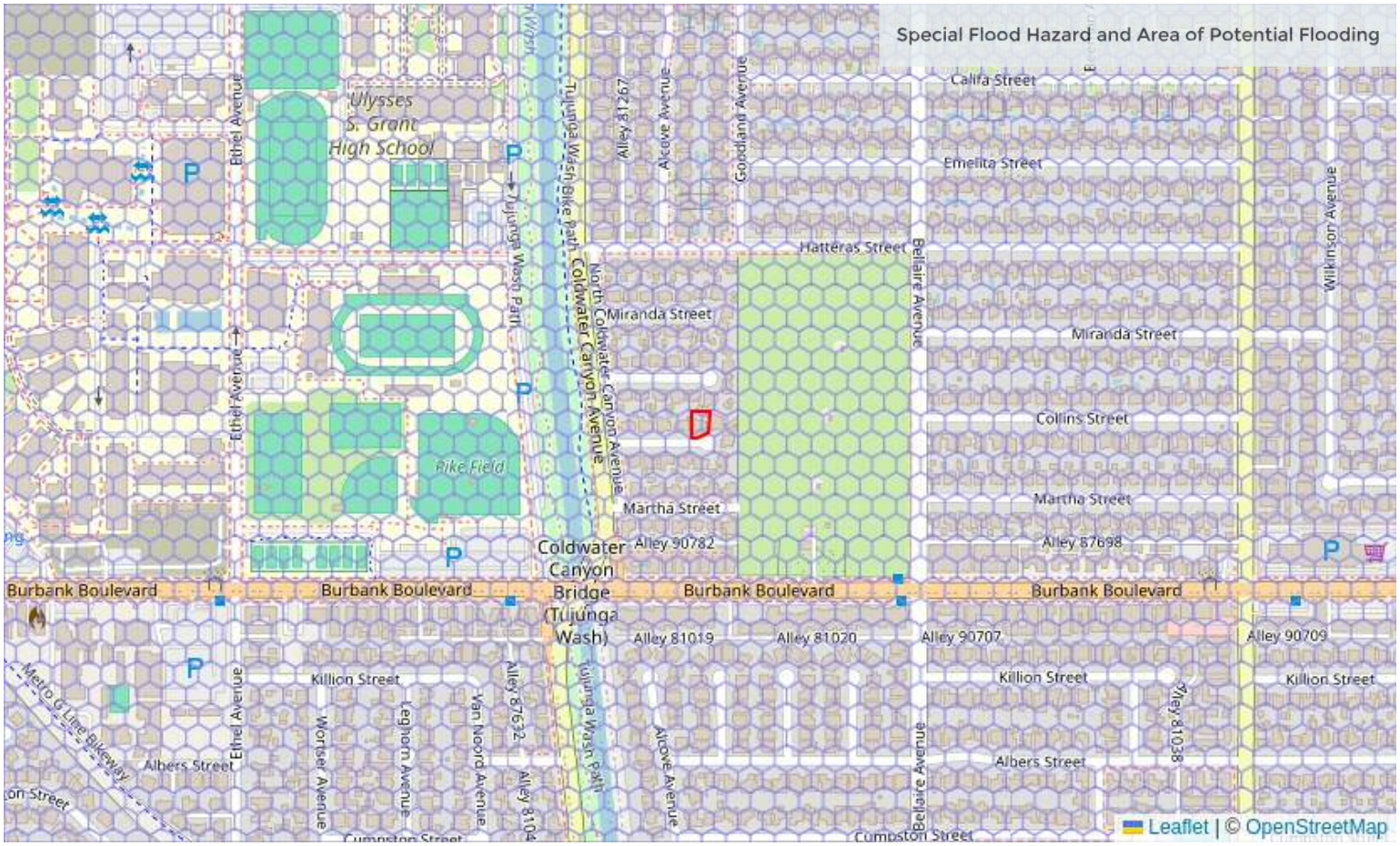

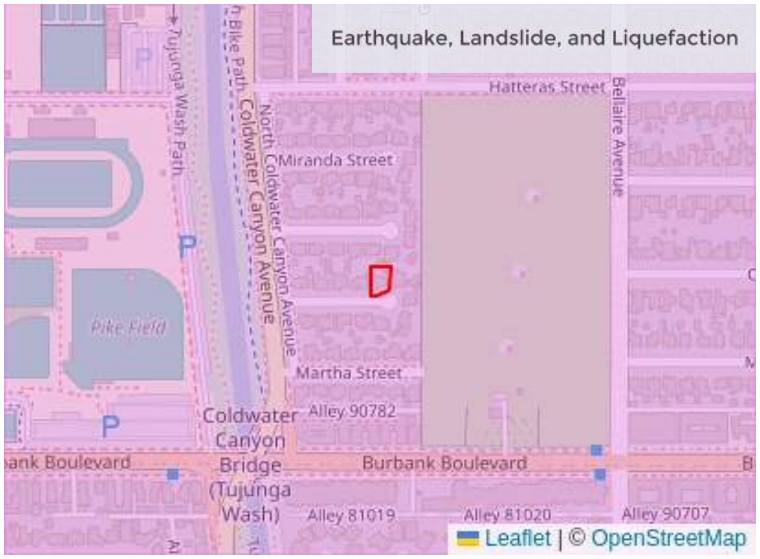

Special Flood | Potential Flooding | Very High Fire | High Fire | Wildland Area | Earthquake Fault | Landslide | Liquefaction

CALIFORNIA NATURAL HAZARD DISCLOSURES

Pursuant to the Natural Hazards Disclosure Act (California Civil Code sections 1103-1103.14), sellers of real property and their agents are required to provide prospective buyers with a "Natural Hazard Disclosure Statement" when the property being sold lies within one or more state-mapped hazard areas. In addition to the Natural Hazard Disclosure Statement, Solutions for Property has included the following information in this report to aid prospective buyers in understanding the purpose and potential impacts associated with the statutorily-required natural hazard disclosures. The following information is not intended to substitute or supersede the information provided on the Natural Hazard Disclosure Statement.

SPECIAL FLOOD HAZARD AREA

The Federal Emergency Management Agency (FEMA) identifies flood hazards, assesses flood risks and partners with states and communities to provide accurate flood hazard and risk data. Flood hazard mapping is an important part of the National Flood Insurance Program (NIPA) because it serves as the basis for flood insurance requirements. Special Flood Hazard Areas are land areas that are at a high risk for flooding, meaning there is at least a one in four chance of flooding during a 30-year period. When a property is identified as a Special Flood Hazard Area, the cost and availability of flood insurance may be impacted.

Based on the maps reviewed, the subject property **IS NOT** located in a Special Flood Hazard Area.

AREA OF POTENTIAL FLOODING/DAM INUNDATION

The California Office of Emergency Services (CalOES) Dam Safety Program requires dam owners to submit copies of inundation maps developed by civil engineers to help determine if a property is within an inundation area. Inundation maps approximate the maximum water surface extents resulting from a complete dam breach and draining of the full reservoir, which can only be verified in the event of an actual dam breach. The actual risk of dam failure is not defined by the inundation maps. In addition to the inundation maps, the CalOES Dam Safety Program coordinates with other state and federal agencies to assure effective dam incident emergency response procedures and planning.

Based on the maps reviewed, the subject property **IS** located in a Area of Potential Flooding/Dam Inundation.

DAM(S)
Hansen
Pacoima

HIGH AND VERY HIGH FIRE SEVERITY ZONE

High and Very High Fire Hazard Severity Zones have been mapped by the California Department of Forestry and Fire Protection to indicate areas with increased fire risk. Fire Hazard is a way to measure the physical fire behavior so that people can predict the damage a fire is likely to cause. Fire hazard measurements include the speed at which a wildfire moves, the amount of heat the fire produces, and most importantly, the burning fire brands that the fire send ahead of the flaming front. Fire Hazard maps are used to guide building construction standards, defensible space clearance around buildings, and property development standards.

Based on the maps reviewed, the subject property **IS NOT** located in a High and Very High Fire Severity Zone.

CALIFORNIA NATURAL HAZARD DISCLOSURES

WILDLAND (FIRE) AREA

The State of California Department of Forestry and Fire Protection (CAL FIRE) designates the Wildland Area or State Fire Responsibility Areas (SRA). SRA lands are those where the State of California is financially responsible for the prevention and suppression of wildfires. Owners of habitable structures located in areas identified as SRA lands may pay a State Responsibility Area Fire Prevention Fee (SRA Fee), which is used to fund a variety of fire prevention activities including fuel reduction projects, evacuation routes, and infrastructure. Fee Payers are still responsible for paying SRA Fee bills that were generated prior to July 1, 2017. No new bills for periods on or after July 1, 2017 will be generated after July 1, 2017.

Based on the maps reviewed, the subject property **IS NOT** located in a Wildland (Fire) Area.

EARTHQUAKE FAULT ZONE

The Alquist-Priolo Earthquake Fault Zoning Act (AP Act) was passed into law following the destructive 1971 San Francisco earthquake. The AP Act provides a mechanism for reducing losses from surface fault rupture on a statewide basis. The intent of the AP Act is to ensure public safety by prohibiting the siting of most structures for human occupancy across traces of active faults that constitute a potential hazard to structures from surface faulting or fault creep. Earthquake Fault Zone maps are delineated and compiled by the California State Geologist. This report is not a substitute for a fault study conducted by a State Licensed geologist.

Based on the maps reviewed, the subject property **IS NOT** located in a Earthquake Fault Zone.

LANDSLIDE SEISMIC HAZARD ZONE

Landslide Seismic Hazard Zones are regulatory zones that encompass areas prone to earthquake-induced landslides. If a property is identified as part of a Landslide Seismic Hazard Zone, it means the state has determined that there is likely weak soil and/or rock present and that these materials can fail during earthquake events unless proper precautions are taken during grading and construction of structures. Within Landslide Seismic Hazard Zones, undeveloped properties are required to obtain a site-specific investigation by a license engineering geologist and/or civil engineer before the property can be subdivided or before most structures can be permitted. The Natural Hazards Disclosure Act requires the State Geologist to establish regulatory zones and to issue appropriate maps to all affected cities, counties and state agencies for their use in planning and controlling construction and development.

Based on the maps reviewed, the subject property **IS NOT** located in a Landslide Seismic Hazard Zone.

LIQUEFACTION SEISMIC HAZARD ZONE

Liquefaction Seismic Hazard Zones are regulatory zones that encompass areas prone to liquefaction or the failure of water-saturated soil. If a property is identified as part of a Liquefaction Seismic Hazard Zone, it means the state has determined that there is likely weak soil and/or rock present and that these materials can fail during earthquake events unless proper precautions are taken during grading and construction of structures. Within Liquefaction Seismic Hazard Zones, undeveloped properties are required to obtain a site-specific investigation by a licensed engineering geologist and/or civil engineer before the property can be subdivided or before most structures can be permitted. The Natural Hazards Disclosure Act requires the State Geologist to establish regulatory zones and to issue appropriate maps to all affected cities, counties and state agencies for their use in planning and controlling construction and development.

Based on the maps reviewed, the subject property **IS** located in a Liquefaction Seismic Hazard Zone.

CITY/COUNTY DISCLOSURES

Although not required by the Natural Hazard Disclosure Act (California Civil Code sections 1103-1103.14), Solutions for Property has provided the following information which is in addition to and intended to supplement the information disclosed by the Natural Hazard Disclosure Statement. In some cases, local agencies may apply more restrictive criteria in determining hazard zones than required by state law. If the subject property is located within one of the following hazard zones, the buyer is advised contact the appropriate City or County Planning Department regarding any possible building restrictions.

CITY/COUNTY FIRE HAZARD ZONE

Local agencies may include or exclude certain areas from the requirements of California Government Code Section 51182, which requires imposition of fire prevention measures on property owners, so long as a finding supported by substantial evidence in the record demonstrates that those requirements either are, or are not necessary for effective fire protection within the area. In most cases, if a property is in a Fire Hazard Area, insurance rates may be effected, and the seller may be required to provide specific disclosures in accordance with AB 38.

Based on the maps reviewed, the subject property **IS NOT** located within a City/County Fire Hazard Zone.

CITY/COUNTY EARTHQUAKE FAULTS

Local jurisdictions often have higher standards than the State of California for the identifying earthquake faults. Those jurisdictions manage their own maps which indicate whether active or potentially active faults exist according to those standards. Additionally, many local jurisdictions require geologic studies before any significant development or construction and may restrict certain types of development and/or construction.

Based on the maps reviewed, the subject property **IS NOT** located within 1/4 mile of a county-identifed earthquake fault.

CITY/COUNTY LIQUEFACTION SEISMIC HAZARD ZONE

Liquefaction Seismic Hazard Zones are regulatory zones that encompass areas prone to liquefaction or the failure of water-saturated soil. If a property is identified as part of a Liquefaction Seismic Hazard Zone, it means the city or county has determined that there is likely weak soil and/or rock present and that these materials can fail during earthquake events unless proper precautions are taken during grading and construction of structures. Within Liquefaction Seismic Hazard Zones, undeveloped properties may be required to obtain a site-specific investigation by a licensed engineering geologist and/or civil engineer before the property can be subdivided or before most structures can be permitted.

Based on the maps reviewed, the subject property **IS** located within a City/County Liquefaction Seismic Hazard Zone.

CITY/COUNTY DISCLOSURES

CITY/COUNTY LANDSLIDE SEISMIC HAZARD ZONE

Landslide Seismic Hazard Zones are regulatory zones that encompass areas prone to earthquake-induced landslides. If a property is identified as part of a Landslide Seismic Hazard Zone, it means the city or county has determined that there is likely weak soil and/or rock present and that these materials can fail during earthquake events unless proper precautions are taken during grading and construction of structures. Within Landslide Seismic Hazard Zones, undeveloped properties are required to obtain a site-specific investigation by a license engineering geologist and/or civil engineer before the property can be subdivided or before most structures can be permitted.

Based on the maps reviewed, the subject property **IS NOT** located within a City/County Landslide Seismic Hazard Zone.

ADDITIONAL DISCLOSURES

AB38 FIRE HARDENING AND DEFENSIBLE SPACE DISCLOSURE

In 2007, CalFire mapped the State into various Fire Hazard Severity Zones consisting of Moderate, High, or Very High Fire Hazards. Homes located in High and Very High Fire Hazard zones have special Fire Hardening and Defensible Space requirements.

Fire Hardening consists of various building standards or retrofits that protect the home itself from catching fire. Embers produced by nearby wildfires can ignite vulnerable areas of a home if the structure is not properly adapted. Replacing wood or combustible building materials with non-combustible materials, covering vents and rain gutters with metal mesh, dual paned windows with tempered glass, as well as having walls, decks, and other exterior surfaces made of non-combustible materials are all examples of building standards or retrofits that can harden a home against wildfires.

For an extensive list of steps to harden a home, visit:
https://www.fire.ca.gov/home-hardening

Properties within High and Very High Fire Hazard Severity Zones are required to comply with defensible space rules for the safety of the property. Defensible space consists of two zones; one for the area within 30 feet of the structure, and one for the area within 100 feet of the structure. Each zone requires homeowners to take specific measures to keep a nearby fire away from structures. Requirements for defensible space zones consist of horizontal and vertical spacing between plants and the structure or other plants, removal of dead plants, grass, and weeds, keeping woodpiles at least 30 feet away from the structure, as well as various other ways to landscape the area within 100 feet of structures.

For a complete list of requirements for each zone, visit:
https://www.fire.ca.gov/dspace

If the property is in a High or Very High Fire Hazard Severity Area, and the property was built before January 1, 2010 when the Wildland Urban Interface Building Codes were updated, Solutions for Property recommends the seller include a Home Fire Hardening Disclosure and Advisory like C.A.R. form FHDS to satisfy the seller's disclosure requirements regarding Home Fire Hardening. The seller may also obtain an inspection through CalFire regarding compliance with applicable defensible space and fire hardening requirements.

Los Angeles County Defensible Space Inspection Request Form:
https://survey123.arcgis.com/share/ac3b9f430d31400cb793041cb749cd4b

Property Address: 12811 COLLINS ST, VALLEY VILLAGE, CA 91607
Property County: LOS ANGELES
Parcel Number (APN): 2341-021-012
Local Vegetation Management Ordinance: Title 32, Section 325 (Los Angeles County)
Required for Close of Escrow: No

Based on the maps reviewed, the subject property **IS NOT** located in a High or Very High Fire Hazard Severity Area.

ADDITIONAL DISCLOSURES

AIRPORT INFLUENCE AREA

Pursuant to California Civil Code Section 1103.4, notice to potential buyers is required if a property is encompassed within an airport influence area, which is defined as "an area in which current or future airport related noise, overflight, safety or airspace protection factors may significantly affect land uses or necessitate restrictions on those uses." Where publicly available at the time of the report, airport influence area maps from county Airport Land Use Commissions (ALUC) were reviewed. Airport influence area maps can be found within a county's Airport Land Use Comprehensive Plan, available to the public through most county planning departments. Some airports have not published influence area maps and the property may still be subject to some of the annoyances or inconveniences associated with proximity to airport operations. A property within an Airport Influence Area may be subject to annoyances and inconveniences associated with proximity to airport operations. Inclusion of private and military airports vary on maps from the ALUC vary by county and may or may not be included in this disclosure report. Questions or concerns about Airport Influence Area should be addressed to the local Airport Land Use Commission.

If the property is located within an Airport Influence Area, the following disclosure is required: This property is presently located in the vicinity of an airport, within what is known as an airport influence area. For that reason, the property may be subject to some of the annoyances or inconveniences associated with proximity to airport operations (for example: noise, vibration, or odors). Individual sensitivities to those annoyances can vary from person to person. You may wish to consider what airport annoyances, if any, are associated with the property before you complete your purchase and determine whether they are acceptable to you.

Based on the maps reviewed, the subject property **IS NOT** located in an Airport Influence Area.

FAA APPROVED LANDING SITES (2 MILES)

Pursuant to California Civil Code Section 1102.17, certain sellers of residential real property who have actual knowledge that the property is adjacent to, or zoned to allow, an industrial use described in Section 731(a) of the Code of Civil Procedure, or affected by a nuisance created by such a use, must give written notice of that knowledge as soon as practicable before transfer of title. Industrial uses identified in Section 731(a) include but are not limited to airport uses. Aircraft landing facilities listed herein, if any, consist of those owned by the United States Federal Government (Military aviation), public and privately owned civil and commercial aviation facilities; except private landing facilities (restricted public access), glider ports and facilities that have not been assigned a current location identifier by the Federal Aviation Administration (FAA). Airports physically located outside California were not included in this report. According to information available from the FAA, following aircraft landing facilities were reported within the estimated distance of the subject Property:

Based on the maps reviewed, the subject property **IS NOT** located within 2 miles of a FAA Approved Landing Site.

ADDITIONAL DISCLOSURES

COMMERCIAL/INDUSTRIAL USE ZONE (1 MILE)

Pursuant to California Civil Code Section 1102 .17, certain sellers of residential real property who have actual knowledge that the property is adjacent to, or zoned to allow, an industrial use described in Section 731(a) of the Code of Civil Procedure, or affected by a nuisance created by such a use, must give written notice of that knowledge as soon as practicable before transfer of title. This report includes a search of properties zoned for commercial, manufacturing, or airport use within one mile of the subject property.

Based on the maps reviewed, the subject property **IS** located within 1 mile of a Commercial/Industrial Use Zone.

FORMER MILITARY ORDNANCE SITE (1 MILE)

California Civil Code Section 1102.15 requires certain sellers of residential real property who have actual knowledge of any former federal or state ordnance locations within one mile of the subject property to give written notice of that knowledge as soon as practicable before transfer of title. "Former federal or state ordnance locations" means areas identified by an agency of the federal or state government as an area once used for military training purposes, which may contain potentially explosive munitions.

Based on the maps reviewed, the subject property **IS NOT** located within 1 mile of a Former Military Ordnance Site.

CALIFORNIA LAND CONSERVATION ACT ("WILLIAMSON ACT")

The California Land Conservation Act of 1965, also known as the Williamson Act, allows for voluntary contracts between landowners and local governments that restrict parcels of land to agricultural or open space use in exchange for reduced property tax assessments. A Williamson Act contract is initially for a minimum term of ten years but local jurisdictions have the option to increase the initial term up to twenty years. Williamson Act contracts run with the land and are binding on all subsequent landowners. The contract is automatically extended by one year after the tenth and subsequent years unless a request for non-renewal is filed by either party. A request for non-renewal begins a 9 year term during which the tax assessments gradually increase to the full fair market value at which time the contract is terminated. The use of the property will then be controlled by the local jurisdiction's use and zoning laws.

Williamson Act contracts can be canceled only by the landowner's petition; however the minimum penalty for canceling a contract is 12.5 percent of the unrestricted, fair market value of the property. There are also penalties for breach of a contract, caused by the owner intentionally using the land for other than agriculture or making the land unusable for the contracted purposes. Contact the planning department to obtain information on requirements for entering into a Williamson Act contract and the uses allowed. Local government uniform rules and the specific Williamson Act contract can be more restrictive than the Williamson Act Government Code provisions. For more information contact the Department of Conservation, Division of Land Resource Protection at 916-324-0850 or visit its website http://www.conservation.ca.gov/dlrp/lca. The county assessor's office also maintains information on parcels affected by the Williamson Act. Los Angeles, San Francisco, Del Norte, Yuba, Inyo and Modoc Counties do not participate in the program. For more information contact: California Department of Conservation, Division of Land Resource Protection (916) 324-0850 - http://www.conservation.ca.gov/dlrp/lca/Pages/Index.aspx

Based on the maps reviewed, the subject property **IS NOT** located in a California Land Conservation Act ("Williamson Act").

ADDITIONAL DISCLOSURES

TSUNAMI INUNDATION HAZARD AREA

A tsunami is a sea wave typically generated by a submarine earthquake, but may be caused by an offshore landslide or volcanic action. A large offshore earthquake, typically a magnitude 7 or greater, may generate a tsunami. Properties located along the California coastline have a potential for inundation from a tsunami. Although early warning systems may provide sufficient warning from distant tsunamis, near-shore generated tsunamis may reach the coast in a matter of minutes. Therefore, homeowners should contact their local emergency management agency and become knowledgeable about tsunami warning signs and local evacuation plans.

Based on the maps reviewed, the subject property **IS NOT** located in a Tsunami Inundation Hazard Area.

RIGHT TO FARM (1 MILE)

California Civil Code Section 1103.4 requires notice if a property is presently located within one mile of a parcel of real property designated as "Prime Farmland," "Farmland of Statewide Importance," "Unique Farmland," "Farmland of Local Importance," or "Grazing Land" on the most current county-level GIS "Important Farmland Map" issued by the California Department of Conservation, Division of Land Resource Protection, and if so, accompanied by the following notice:

NOTICE OF RIGHT TO FARM. This property is located within one mile of a farm or ranch land designated on the current county-level GIS Important Farmland Map, issued by the California Department of Conservation, Division of Land Resource Protection. Accordingly, the property may be subject to inconveniences or discomforts resulting from agricultural operations that are a normal and necessary aspect of living in a community with a strong rural character and a healthy agricultural sector. Customary agricultural practices in farm operations may include, but are not limited to noise, odors, dust, light, insects, the operation of pumps and machinery, the storage and disposal of manure, bee pollination, and the ground or aerial application of fertilizers, pesticides, and herbicides. These agricultural practices may occur at any time during the 24-hour day. Individual sensitivities to those practices can vary from person to person. You may wish to consider the impacts of such agricultural practices before you complete your purchase. Please be advised that you may be barred from obtaining legal remedies against agricultural practices conducted in a manner consistent with proper and accepted customs and standards pursuant to Section 3482.5 of the Civil Code or any pertinent local ordinance.

Based on the maps reviewed, the subject property **IS NOT** located within 1 mile of a farm or ranch land.

ADDITIONAL DISCLOSURES

MINING OPERATIONS (1 MILE)

The California Department of Conservation, Office of Mine Reclamation, maintains a database of map coordinate data submitted annually by mine operators in the State. Section 1103.4 of the California Civil Code requires notice if a property is within one mile of a mine operation for which the mine owner or operator has reported map coordinate data to the Office of Mine Reclamation, pursuant to Section 2207 of the Public Resources Code. (Note: not all mine operators have provided map coordinate data to the Office of Mine Reclamation).

If the subject Property is within one mile of a mine, the following statement applies:

NOTICE OF MINING OPERATIONS:
This property is located within one mile of a mine operation for which the mine owner or operator has reported mine location data to the Department of Conservation pursuant to Section 2207 of the Public Resources Code. Accordingly, the property may be subject to inconveniences resulting from mining operations. You may wish to consider the impacts of these practices before you complete your transaction.

Based on the maps reviewed, the subject property **IS NOT** located within 1 mile of a Mining Operation.

ADDITIONAL DISCLOSURES

CRITICAL HABITAT AREA

The California Endangered Species Act establishes critical habitats for any species listed under the Act. A critical habitat is defined as a specific area within the geographical area occupied by the species at the time of listing, if the area contains physical or biological features essential to conservation. Pursuant to Section 2052.1 of the Fish and Game Code, if measures are required to mitigate impacts to a threatened species, those measures will be roughly proportional to the impact on those species.

Solutions for Property recommends the buyer contact the local planning department and the California Department of Fish & Wildlife to ascertain what, if any, considerations might be involved as a result of being in or nearby habitat sensitive areas. Additional information is available at:
https://www.wildlife.ca.gov/Conservation/CESA.

Based on the maps reviewed, the subject property **IS NOT** located in a Critical Habitat Area.

SUSTAINABLE GROUNDWATER MANAGEMENT ACT

The Sustainable Groundwater Management Act (SGMA) is a package of three bills (AB 1739, SB 1168, and SB 1319) providing local agencies with a framework for managing groundwater basins in a manner ensuring basin resiliency and benefiting both present and future generations. The SGMA defines sustainable groundwater management as the management of groundwater supplies in a manner that can be maintained during the planning and implementation horizon (50-year time period) without causing undesirable results.
Recognizing that groundwater is most effectively managed at the local level, the SGMA empowers local agencies to achieve sustainability within 20 years. The Department of Water Resources (DWR) has identified 515 alluvial groundwater basins as the initial boundaries for groundwater management. A local agency, combination of local agencies, or county may establish a Groundwater Sustainability Agency. It is the GSA's responsibility to develop and implement a Groundwater Sustainability Plan (GSP) that considers all beneficial uses and users of groundwater in the basin. High and medium priority basins are required to develop a GSP. Low and Very Low priority basins are encouraged, but not required, to develop a GSP.
Additional information is available at: https://water.ca.gov/Programs/Groundwater-Management/SGMA-Groundwater-Management.

Based on the maps reviewed, the subject property **IS** located in a basin identified by the Sustainable Groundwater Management Act.

BASIN NAME: SAN FERNANDO VALLEY
PRIORITY LEVEL: MEDIUM
SUBJECT TO CRITICAL CONDITIONS OF OVERDRAFT: NO
GOAL YEAR FOR ATTAINING SUSTAINABILITY: 2042

ADDITIONAL DISCLOSURES

RADON POTENTIAL AREAS

Radon is a gas that is produced from the radioactive decay of uranium and thorium found in certain rock and soil types. Radon, an odorless and colorless gas, can move from the soil into buildings. Exposure to concentrated levels of radon can increase a person's risk of developing lung cancer. The Highest Radon Potential, Zone 1, is set at 4.0pCi/l and above by the U.S. Environmental Protection Agency (EPA). The EPA recommends indoor radon testing for all homes and recommends radon reduction measures for homes with radon levels of 4.0pCi/l and above. Radon testing kits can be purchased by homeowners or homeowners can hire contractors to provide the testing.

Select areas have detailed maps showing areas of higher potential concentrations of Radon. These maps are designed to assist and guide governments and organizations. These maps and their resulting determinations should not be used to determine radon levels in a given area or house. Only in-home testing can determine the specific level of radon in a home. This information should influence the decision to conduct in-home radon testing during escrow. For more information, visit the California Department of Public Health at:https://www.cdph.ca.gov/Programs/CEH/DRSEM/Pages/EMB/Radon/Radon.aspx

Based on the maps reviewed, the subject property **IS** located in a an area with mapped radon potential.

Zone Potential: Low
Zone Description: Less than 6 percent of home indoor-radon measurements are likely to exceed the U.S. EPA recommended action level of 4 picocuries per liter

ADDITIONAL DISCLOSURES

METHANE GAS AREA

Methane is a colorless, odorless gas with a wide distribution in nature, often occurring naturally as a part of natural gas in areas containing petroleum deposits. Properties located in a methane area may also be in proximity to other methane gas sources such as landfills, oil wells, oil fields, and underground gas storage facilities. Although natural methane gas is relatively harmless, high concentrations of it can be hazardous due to its highly combustible chemical composition, as well as its ability to displace oxygen. Migration of the gas into areas containing impermeable surfaces (i.e. concrete, pavement, basements, etc.) can trap the gas, resulting in the accumulation of high concentrations. Information available is based on data from the California Division of Oil, Gas and Geothermal Resources. Properties located in a methane zone may be required to undergo testing and mitigation requirements, and additional report requirements. Buyers should contact the local Building and Safety Department or other applicable department to ascertain what previous measures might have been taken to properly vent the area and what considerations might apply regarding building permits or renovations if the property is in a methane zone.

Based on the maps reviewed, the subject property **IS NOT** located in a Methane Gas Area.

PETROCHEMICAL COMPLEX AREA

Petrochemical complex areas may contain gas, oil, or other volatile materials from oil refineries or other oil production sites. Petrochemical complex areas have a higher potential from fires after earthquakes due to pipe line rupture.

Based on the maps reviewed, the subject property **IS NOT** located in a Petrochemical Complex Area.

ADDITIONAL DISCLOSURES

FOGHORN PROXIMITY DISCLOSURE

Foghorns, are navigational aids used to assist mariners in periods of reduced visibility and are maintained by the Coast Guard. Foghorns can be activated manually, remotely, by sensing fog, or other means. The Coast Guard is in the process of replacing many fog detectors with mariner radio activated foghorns. To activate, mariners key their VHF-FM radio a designated number of times on a specific channel to activate the signal. While active, the sound signal will produce short bursts of sound at a given interval for 15-60 minutes.

Foghorns range from 140-150 decibels, a volume that can be heard from 3-5 miles away depending on conditions. In perfect conditions, the sounds can be heard up to 8 miles away. Prospective buyers of property within 5 miles of an operational foghorn are advised to do further research into any nuisance that might be caused by the use of foghorns.

Based on the maps reviewed, the subject property **IS NOT** located within 5 Miles of an operational Foghorn.

CALIFORNIA COASTAL ZONE

The California Coastal Commission was established by voter through Proposition 20 in 1972 and later made permanent by the Legislature in 1976. Members appointed by the governor, the Senate Rules Committee, the speaker of the Assembly, local elected officials, and the public at large with non-voting members from the Resources Agency, California State Transportation Authority, and the State Lands Commission compose the quasi-judicial state agency.

The coastal zone covers 3 miles into the ocean from the shore, and anywhere from a few hundred feet, to 5 miles inland. Inside of this zone, the Coastal Commission works with state and local governments to create Local Coastal Programs (LCP). LCPs address issues including but not limited to public access and recreation, lower cost visitor accommodations, terrestrial and marine habitat protection, visual resources, landform alteration, agricultural lands, commercial fisheries, industrial uses, water quality, offshore oil and gas development, transportation, development design, power plants, ports, and public works. The statutory standards outlined in the LCPs are applied to planning and regulatory conditions. The standards affect development activities which include construction of buildings, divisions of land, and changes in the intensity of use of land or public access to coastal waters. Development within the coastal zone requires a coastal development permit before development can begin.

Based on the maps reviewed, the subject property **IS NOT** located within the California Coastal Zone.

ADDITIONAL DISCLOSURES

GOVERNMENT BOOKLETS

Government agencies have provided booklets for the education of homeowners containing important information about Mold, Home Energy Conservation, Earthquake Safety, Lead in the Home, and other hazards. Additional copies of these booklets in English and Spanish can be found on our website at https://www.solutionsforproperty.com/resources.

RESIDENTIAL GOVERNMENT BOOKLETS

A Brief Guide to Mold, Moisture, and Your Home
https://www.solutionsforproperty.com/resources/mold.pdf

What is Your Home Energy Rating?
https://www.solutionsforproperty.com/resources/energyrating.pdf

Homeowner's Guide to Earthquake Safety (2020 Edition)
https://www.solutionsforproperty.com/resources/earthquakesafety.pdf

Protect Your Family From Lead in Your Home
https://www.solutionsforproperty.com/resources/lead.pdf

Residential Environmental Hazards: A Guide for Homeowners, Homebuyers, Landlords, and Tenants
https://www.solutionsforproperty.com/resources/environmentalhazards.pdf

COMMERCIAL GOVERNMENT BOOKLETS

Mold Remediation in Schools and Commercial Buildings
https://www.solutionsforproperty.com/resources/moldremediation.pdf

Commercial Property Owner's Guide to Earthquake Safety
https://www.solutionsforproperty.com/resources/commercialearthquakesafety.pdf

TAX INFORMATION

TRANSFER FEE NOTICE

This is commonly known as a "Private Transfer Tax." It is a fee imposed by a private entity such as a property developer, home builder, or home owner association, when a property within a certain type of subdivision is sold or transferred. A private transfer fee may also be imposed by an individual property owner. Private transfer fees are different from city or county Documentary Transfer Taxes. Private Transfer Fees may apply in addition to government Documentary Transfer Taxes that are due upon sale or transfer of the property.

California Civil Code Section 1098 defines a "transfer fee" as "any fee payment requirement imposed within a covenant, restriction, or condition contained in any deed, contract, security instrument, or other document affecting the transfer or sale of, or any interest in, real property that requires a fee be paid as a result of transfer of the real property." Certain existing fees such as government fees, court ordered fees, mechanic lien fees, common interest development fees, etc. are specially excluded from the definition of "transfer fee."

To determine if the property is subject to a Transfer Fee, OBTAIN COPIES OF ALL EXCEPTIONS LISTED ON THE PRELIMINARY TITLE REPORT FROM THE TITLE COMPANY AND READ THEM TO DETERMINE IF ANY TRANSFER FEES ARE APPLICABLE. Please be aware that private transfer fees may be difficult to identify by simply reading the title report.

Civil Code Section 1102.6(e) requires the transferor to notify the transferee of whether a private transfer fee applies and if present, to disclose certain specific information about the fee.

Content of Disclosure. Civil Code Section 1102.6(e) requires the transferor to disclose specific information about any Transfer Fee that may affect the property. Please refer to the legal code or to the C.A.R. Form NTF (11/07), provided by the California Association of Realtors, for a standard format to use in making the Transfer Fee Disclosure if you elect to investigate and make this disclosure personally.

How to Determine the Existence of a Transfer Fee. If a Transfer Fee does exist affecting the property, the document creating the fee may be on file with the County Recorder as a notice recorded against the property and should be disclosed in the preliminary title report on the property. However, the preliminary title report will merely disclose the existence of the documents affecting title, not the content of the documents. The title of a document may also not be sufficient to disclose that a transfer fee is included in its terms. Accordingly transferor should (a) request the title company which issued the preliminary title report to provide copies of the documents shown as "exceptions" and (b) review each document to determine if it contains a transfer fee.

NOTICE OF SUPPLEMENTAL PROPERTY TAX BILL

California Civil Code 1102.6c, states that the seller, or his or her agent, is responsible for delivering notice specifying information about supplemental tax assessments, as follows:

California property tax law requires the Assessor to revalue real property at the time the ownership of the property changes. Because of this law, you may receive one or two supplemental tax bills, depending on when your loan closes. The supplemental tax bills are not mailed to your lender. If you have arranged for your property tax payments to be paid through an impound account, the supplemental tax bills will not be paid by your lender. It is your responsibility to pay these supplemental bills directly to the Tax Collector. If you have any question concerning this matter, please call your local Tax Collector's Office.

TAX INFORMATION

PROPERTY ASSESSED CLEAN ENERGY (PACE) ASSESSMENT

Property Assessed Clean Energy (PACE) Assessments are contractual assessment liens against the property for financing energy efficiency and renewable energy improvements on private property; both residential and commercial. Typical repayment times PACE loans are between 10 and 20 years, though some could be longer, but vary depending on the contract.

PACE assessments are a debt of property, meaning the debt is tied to the property as opposed to the owner of the property. Therefore, the repayment obligation may transfer with property ownership if the new owner and any first mortgage holder agree to assume the obligation. Fannie Mae and Freddie Mac will not purchase mortgage loans secured by properties with an outstanding PACE loan unless the terms of the PACE loan program do not provide for lien priority over the first mortgage liens. Therefore, some lending institutions may require that any PACE assessments be paid off before lending money in a real estate transaction.

This report discloses any PACE assessments that are included on the most recent property tax roll published by the county. Read the preliminary title report for more recent information on liens on the property.

THE SUBJECT PROPERTY **IS NOT** CURRENTLY SUBJECT TO PROPERTY ASSESSED CLEAN ENERGY ASSESSMENT(S).

TAX INFORMATION

1915 BOND ACT ASSESSMENT DISTRICT

xxImprovement Bond Act of 1915 Assessments Districts, also known as the 1915 Act bond, help to finance certain public capital improvements and infrastructure like streets, curbs, gutters, and underground sewer and water infrastructure. The money required to fund the improvements is obtained in advance through the issuance of municipal bonds. A special assessment lien is placed on the property within the Assessment District. The lien amount is calculated according to the specific benefit that an individual property receives from the improvement(s) and is amortized over a period of years and can be prepaid at any time. In most instances but not all, the assessment is placed on the secured tax roll and is collected with your annual county real property taxes.

If this property is subject to the Improvement Bond Act of 1915 Lien Assessment(s) listed below, the lien(s) will be repaid from annual assessment installments levied by the assessment district that will appear on the property tax bill, but which are in addition to the regular property taxes and any other charges and levies that will be listed on the property tax bills. Each assessment district has issued bonds to finance the acquisition or construction of certain public improvements that are of direct and special benefit to property within that assessment district.

THE SUBJECT PROPERTY **IS NOT** CURRENTLY SUBJECT TO IMPROVEMENT BOND ACT OF 1915 LIEN ASSESSMENT(S).

TAX INFORMATION

MELLO-ROOS COMMUNITY FACILITIES DISTRICT

Community Facilities Districts (CFD), also known as Mello-Roos Districts, are special districts established by local agencies as a means to finance certain public capital facilities and services especially in developing areas and areas undergoing rehabilitation. A special tax lien is placed on each property within the district for the annual payment of principal and interest as well as administrative expenses. The annual special tax continues until the bond is paid, or until revenues are no longer needed. Mello-Roos tax amounts may vary, and in some cases increase, or the term of the payments may be extended, especially if additional bonds are issued. These special taxes are usually collected with regular property tax installments.

If this property is subject to the Mello-Roos CFD(s) lien(s) listed below, it is subject to a special tax that will appear on your property tax bill that is in addition to the regular property taxes and any other charges and benefit assessments on the property. If you fail to pay this tax when due each year, the property may be foreclosed upon and sold. There is a maximum special tax that may be levied against this parcel each year to pay for public facilities. This amount may be subject to increase each year based on the special tax escalator listed below (if applicable). The annual tax charged in any given year may not exceed the maximum tax amount. However, the maximum tax may increase if the property use changes, or if the home or structure size is enlarged. The special tax will be levied each year until all of the authorized facilities are built and all special tax bonds are repaid. If additional bonds are issued, the estimated end date of the special tax may be extended.

THE SUBJECT PROPERTY **IS NOT** CURRENTLY SUBJECT TO MELLO-ROOS COMMUNITY FACILITIES SPECIAL TAX LIEN(S):

TAX INFORMATION

2025-2026 PROPERTY TAX BILL BREAKDOWN

This is an estimate of the original secured property tax charges for the reported subject property in this disclosure using information obtained from the County on a specified date. Changes made by the County or the underlying public agencies levying charges against this property after the specified date may not be reflected in this report.

GENERAL AD VALOREM TAXES

General: Prop 13	Los Angeles County Tax Collector	(888) 807-2111	$1,236.33
General: Ad Valorem	Los Angeles County Tax Collector	(888) 807-2111	$231.66

DIRECT AND/OR SPECIAL ASSESSMENTS

ASSESSMENT NAME	CONTACT AGENCY	CONTACT NUMBER	LEVY
LOS ANGELES COUNTY TRAUMA/EMERG SRVS	Trauma/Emergency Services	(866) 587-2862	$116.29
SAFE, CLEAN WATER PROGRAM FUNDING MEASURE W	Dept of Public Works	(833) 275-7297	$64.95
LOS ANGELES COUNTY FLOOD CONTROL	Los Angeles Department of Public Works	(626) 458-5165	$27.69
REGIONAL PARK & OPEN SPACE DISTRICT	Department of Parks and Recreation	(833) 265-2600	$35.25
GREATER L.A. COUNTY VECTOR CONTRL DISTRICT	SCI Consulting Group	(800) 273-5167	$19.27
LOS ANGELES CITY LANDSCAPE & LIGHTING DIST#96-1	City of Los Angeles - Dept of Public Works	(213) 485-4402	$17.37
LOS ANGELES- STORMWATER POLLUTION ABATEMENT	City of Los Angeles - Dept of Public Works	(213) 485-2464	$22.08

TOTAL 2025-2026 AMOUNT **$1,770.89**

TAX INFORMATION

This worksheet contains two sections to assist buyers in estimating their property taxes and supplemental tax bills. This worksheet is for estimation purposes only and is not a substitute to the County's property tax bill. Supplemental Tax Bills are not paid through escrow and are not accounted for in the impound account of your mortgage lender. Properties that are undeveloped, or possible exemptions for the property are not reflected in this estimate. To use our interactive tax estimator, please go to https://www.solutionsforproperty.com/tax-estimator.

PROPERTY TAX ESTIMATOR

	Estimated Purchase Price	
X	Estimated Ad Valorem Tax Rate	0.01187377
=	Multiply Estimated Purchase Price by Estimated Ad Valorem Tax Rate. This is your Estimated Ad Valorem Tax.	
+	Direct Assessments Total (includes Mello-Roos and 1915 Bond Act Assessments).	$302.90
=	Add Estimated Ad Valorem Tax and Direct Assessments Total. This is your Total Estimated Annual Tax Amount after sale.	

SUPPLEMENTAL TAX BILL ESTIMATOR

	Estimated Purchase Price	
-	Current Net Taxable Value (NTV)	$123,633
=	Subtract Current NTV from Estimated Purchase Price. This is your Estimated Supplemental Assessed Value.	
X	Estimated Ad Valorem Tax Rate	0.01187377
=	Multiply Estimated Supplemental Assessed Value by Estimated Ad Valorem Tax Rate. This is your Estimated Full-Year Supplemental Tax Amount. This is also your Second Estimated Supplemental Tax Bill if close of escrow is Jan-May.	
X	Closing Month Percentage (from table below)	
=	Multiply Estimated Full-Year Supplemental Tax Amount by Closing Month Percentage. If close of escrow is Jan-May, this is your First Estimated Supplemental Tax Bill. If close of escrow is Jun-Dec, this is your Total Estimated Supplemental Tax Bill.	
=	Total Estimated Supplemental Tax Amount If close of escrow is Jan-May, add First and Second Estimated Supplemental Tax Bills. If close of escrow is Jun-Dec, Total Estimated Supplemental Tax Amount is equal to the First Estimated Supplemental Tax Bill.	

MONTH PERCENTAGE TABLE

Month	Factor	Month	Factor	Month	Factor	Month	Factor
January	0.4167	April	0.1667	July	0.9167	October	0.6667
February	0.3333	May	0.0833	August	0.8333	November	0.5833
March	0.2500	June	1.000	September	0.7500	December	0.5000

NOTICES & ADVISORIES

These notices are not substitutes for seller's disclosure obligations pursuant to state law. Please see Real Estate Transfer Disclosure Statement for more information.

TOXIC MOLD ADDENDUM

California law (California Civil Code Section 1102.6 et seq.) requires any seller, transferor, or lessor of residential, commercial or industrial property; or public entity that owns, leases, or operates a building provide a written disclosure to prospective purchasers, prospective tenants, renters, or occupants if the seller, transferor, lessor, or public entity has knowledge of mold conditions or in specified instances has reasonable cause to believe, that mold (visible or hidden) that exceeds permissible exposure limits is present that affects the unit, or building. The California Department of Public Health is designated as the lead agency for identifying, adopting, and determining permissible exposure limits to mold in indoor environments, mold identification and remediation efforts. For more information, please visit: https://www.cdph.ca.gov/Programs/CCDPHP/DEODC/EHLB/IAQ/Pages/Mold.aspx

METHAMPHETAMINE CONTAMINATED PROPERTY DISCLOSURE

California law (Health and Safety Code Section 25400.28) requires property owners to notify prospective buyers in writing of any pending order that would prevent the use or occupancy of a property because of methamphetamine laboratory activity, and to provide the prospective buyer with a copy of the pending order. Receipt of a copy of the pending order shall be acknowledged in writing by the prospective buyer. The "Methamphetamine Contaminated Property Cleanup Act of 2005," chapter 6.9.1 specifies human occupancy standards for property that is subject to the act. These standards will be replaced by any that are devised by the Department of Toxic Substance Control, in consultation with the Office of Environmental Substance Control. In addition, this act outlines procedures for local authorities in dealing with methamphetamine contaminated properties, including the use of a property lien. This disclosure is meant to inform prospective buyers of the California disclosure law regarding methamphetamine lab activity, and does not indicate or imply that a particular property is or has been contaminated according to law. For more information, please reference the following EPA Pamphlet: https://www.epa.gov/sites/production/files/documents/meth_lab_guidelines.pdf.

NOTICE OF DATABASE DISCLOSURE – MEGAN'S LAW

Notice: Pursuant to Section 290.46 of the Penal Code, information about specified registered sex offenders is made available to the public via an Internet Web site maintained by the Department of Justice at www.meganslaw.ca.gov. Depending on an offender's criminal history, this information will include either the address at which the offender resides or the community of residence and ZIP Code in which he or she resides.

NOTICES & ADVISORIES

WATER-CONSERVING PLUMBING FIXTURES

Pursuant to California Civil Code 1101.4, all residences built on or before January 1, 1994, are to be equipped with water-conserving plumbing fixtures after January 1, 2017.

Pursuant to California Civil Code 1101.5, all multifamily and commercial properties built on or before January 1, 1994, are to be equipped with water-conserving plumbing fixtures after January 1, 2019. Any multifamily or commercial property altered or improved to increase the floor area by 10%, or is more than $150,000, requires water-conserving plumbing fixtures.

These regulations do not apply to registered historical sites, properties where a licensed plumber has determined that water conserving plumbing fixtures are not feasible for the property, or for a building that is permanently disconnected from water service.

The installation of water-conserving plumbing fixtures is not a point-of-sale requirement. Seller's are required to disclose to the buyer the requirements concerning water-conserving plumbing fixtures and whether or not the property contains any non-compliant water fixtures.

Non-compliant water fixtures include: any toilet manufactured to use more than 1.6 gallons of water per flush, any urinal manufactured to use one than 1 gallon of water per flush, any showerhead manufactured with a flow capacity greater than 2.5 gallons of water per minute, or any interior faucet with a flow capacity greater than 2.2 gallons of water per minute.

GAS AND HAZARDOUS LIQUID TRANSMISSION PIPELINES NOTICE

This notice is being provided to simply inform you that information about the general location of gas and hazardous liquid transmission pipelines is available to the public via the National Pipeline Mapping System (NPMS) Internet Web site maintained by the United States Department of Transportation at https://www.npms.phmsa.dot.gov. To seek further information about possible transmission pipelines near the property, you may contact your local gas utility or other pipeline operators in the area. Contact information for pipeline operators is searchable by ZIP Code and county on the NPMS Internet Web site.

NOTICES & ADVISORIES

FEDERAL FLOOD INSURANCE NOTICE

Floods can have a devastating effect on communities, causing loss of life, property damage, and loss of income, and can have an adverse effect on government functioning. As such, the federal government has designed measures that are intended to aid disaster assistance by encouraging insurance coverage for those properties in flood disaster areas. To that end, in addition to the flood disclosure in the Natural Hazard Disclosure Statement, Federal law (U.S. Code Title 42, Chapter 68, subchapter III, § 5154a(b)(1)) requires a seller, no later than the date on which a property is to be transferred, to notify a buyer of the requirement to purchase and maintain flood insurance, if disaster relief assistance (including a loan assistance payment) has been previously provided on that property and such assistance was conditioned on obtaining flood insurance according to Federal law. If a buyer fails to obtain and maintain flood insurance on a property disclosed to have been in a previous federal disaster area and that received disaster relief assistance, then no Federal disaster relief assistance will be made available should that property subsequently be in a flood disaster area. State law also prohibits "state disaster assistance from being provided to a person required to maintain flood insurance by state or federal law, who has canceled or failed to maintain that coverage."

Your mortgage lender may require you to purchase flood insurance in connection with your purchase of this property. The National Flood Insurance Program provides for the availability of flood insurance and establishes flood insurance policy premiums based on the risk of flooding in the area where properties are located. Recent changes to federal law (The Biggert-Waters Flood Insurance Reform Act of 2012 and the Homeowner Flood Insurance Affordability Act of 2014, in particular) will result in changes to flood insurance premiums that are likely to be higher, and in the future may be substantially higher, than premiums paid for flood insurance prior to or at the time of sale of the property. As a result, purchasers of property should not rely on the premiums paid for flood insurance on this property previously as an indication of the premiums that will apply after completion of the purchase. In considering purchase of this property you should consult with one or more carriers of flood insurance for a better understanding of flood insurance coverage, current and anticipated future flood insurance premiums, whether the prior owner's policy may be assumed by a subsequent purchaser of the property, and other matters related to the purchase of flood insurance for the property. You may also wish to contact the Federal Emergency Management Agency (FEMA) for more information about flood insurance as it relates to this property. The information contained here is not intended to indicate whether a property has been in a Federal disaster area and has received Federal disaster relief assistance, but merely to indicate an additional flood insurance disclosure requirement related to future disaster relief assistance availability.

WOOD BURNING HEATER ADVISORY

The Clean Air Act defines the EPA's responsibilities for protecting and improving the nation's air quality and the stratospheric ozone layer. The EPA has developed ambient air quality trends for particle pollution, also called Particulate Matter (PM). Under the Clean Air Act, EPA sets and reviews national air quality standards for Particulate Matter (PM). Air quality monitors measure concentrations of PM throughout the country. EPA, state, tribal and local agencies use that data to ensure that PM in the air is at levels which protect public health and the environment. Approximately 10 million wood stoves are currently in use in the United States, and 70 to 80 percent of them are older, inefficient, conventional stoves that emit PM. The Great American Woodstove Changeout is a voluntary program administered by the EPA designed to reduce particle pollution from woodstoves by encouraging people to replace older, more polluting stoves with EPA-certified stoves and fireplace inserts. It also provides information on building more efficient, less polluting fires. Certain jurisdictions have established legal requirements to reduce wood smoke. For example, some communities have restrictions on installing wood-burning appliances in new construction. For more information on possible regulations in your area go to https://www.epa.gov/burnwise.

NOTICES & ADVISORIES

ABANDONED MINES ADVISORY

According to the Abandoned Mine Lands Unit of the State of California Department of Conservation, there are more than 165,000 mine features on more than 47,000 abandoned mine sites in the State of California. Mines can present serious physical safety hazards such as open shafts and tunnels, and they may create the potential to contaminate surface water, groundwater, or even air quality. Approximately 84 percent of those sites contain physical safety hazards. The public is warned against entering any open shafts or mine openings.

Some abandoned mines are such massive problems and have earned a spot on the Federal Superfund Environmental Hazards List. No California Law requires the disclosure of abandoned mines in a real estate transaction, unless the existence of an abandoned mine is within the actual knowledge of the seller and is deemed to be a fact material to the transaction. For more information please visit the Abandoned Mine Lands Unit website: https://www.conservation.ca.gov/dmr/abandoned_mine_lands.

ABANDONED WELLS ADVISORY

According to the California Department of Water Resources, an abandoned or "permanently inactive well" is a well that has not been used for a period of one year. Abandoned wells that are not properly sealed are a potential hazard to people and animals and may be a potential site of illegal waste disposal. Abandoned wells may allow contamination of groundwater. Abandoned wells should be destroyed in accordance with methods developed by the Department of Water Resources pursuant to Section 13800 of the Water Code.

OIL AND GAS WELL ADVISORY

California is ranked fourth in the nation among oil producing states. Surface oil production is concentrated mainly in Southern California, and in districts elsewhere in the State. However, because the California's oil production has been in decline since the 1980's, thousands of oil and gas wells have been shut down or abandoned, and many of those wells are in areas where residential neighborhoods now exist. Buyer should be aware that the Department of Conservation database lists oil and gas wells in any county, and those may include abandoned wells. Health and safety hazards may be associated with oil and gas wells, whether abandoned, capped or active, but not limited to, soil and groundwater contamination, oil and methane seeps, fire hazards, air quality problems, and physical safety hazards to humans and animals. For general information, visit the California Department of Conservation, Division of Oil, Gas and Geothermal Resources at: https://www.conservation.ca.gov/calgem/Pages/Oil-and-Gas.aspx.

CALIFORNIA'S 2016 ENERGY EFFICIENCY STANDARDS ADVISORY

The California Energy Commission adopted Title 24, Building Energy Efficiency Standards for 2016. Under these standards, local governments must adopt and enforce building codes that require certain energy efficient features in residential buildings including but not limited to high-performance insulation within walls and attics, high-efficacy luminaires, and reduction of duct leakage. For more information, visit the California Energy Commission at https://www.energy.ca.gov/programs-and-topics/programs/building-energy-efficiency-standards.

NOTICES & ADVISORIES

HOME ENERGY EFFICIENCY IMPROVEMENTS TAX CREDIT ADVISORY

According to the DOE, the higher replacement cost of SEER 13-compliant air conditioning system will be offset by a savings of up to 23 percent in monthly energy costs. The California Energy Commission notes that leaking ductwork accounts for up to 25 percent of the heating costs of a typical home. Therefore, compliance with the new Federal and State standards offers substantial benefits to the property owner, as well as significant environmental benefits through decreased energy consumption, compared with older systems. In addition, consumers who purchase and install specific products, such as energy efficient windows, insulation, doors, roofs, and heating and cooling equipment in the home can receive a tax credit of up to $500 beginning January 2006. For more information visit https://www.energy.gov/search/site?keywords=tax+credit.

DUCT SEALING AND TESTING REQUIREMENT ADVISORY

The Energy Policy and Conservation Act directs the Department of Energy (DOE) to establish minimum efficiency standards for various products, including central air conditioners and heat pumps. The DOE has amended the energy conservation standards for residential central air conditioners and heat pumps manufactured for sale in the United States. As of January 23, 2006, these products are required to be manufactured with an energy rating of 13 SEER (SEER, Seasonal Energy Efficiency Ratio, is the measurement of energy efficiency for the cooling performance of central air conditioners and heat pumps). This amended SEER rating is 30 percent more efficient than 10 SEER, the previous standard. This new standard applies to split system air conditioners and heat pumps and small duct, high velocity systems manufactured after January 23, 2006. Products manufactured prior to this date with a SEER rating of less than 13 may still be sold and installed. Homeowners are not required to replace or upgrade existing central air conditioning units or heat pumps to comply with the new standards. Additional information may be found at: http://www.eere.energy.gov/buildings/appliance_standards/residential/central_ac_hp.htmlor atwww.cheers.org.

As of October 1, 2005, home's ducts tested for leaks when the central air conditioner or furnace is installed or replaced. Ducts that leak 15 percent or more must be repaired to reduce the leaks. After your contractor tests and fixes the ducts, you choose whether to have an approved third-party field verifier check to make sure the duct testing and sealing was done properly or to have your house included in a random sample where one in seven duct systems are checked. Duct sealing is not required in the following situations: 1) when homes are in specific coastal climates; 2) when systems have less than 40 feet of ductwork in unconditioned spaces like attics, garages, crawlspaces, basements or outside the building, or 3) when ducts are constructed, insulated or sealed with asbestos. There also are specific alternatives that allow high efficiency equipment and added duct insulation to be installed instead of fixing duct leaks. You also should know that any contractor failing to obtain a required building permit and failing to test and repair your ducts is violating the law and exposing you to additional costs and liability. Real estate law requires you to disclose to potential buyers and appraisers whether or not you obtained required permits for work done on your house. If you do not obtain a permit, you may be required to bring your home into compliance with code requirements for that work and you may have to pay penalty permit fees and fines prior to selling your home. According to the California Energy Commission, these duct sealing requirements apply when the following are replaced: the air handler, the outdoor condensing unit of a split system air conditioner or heat pump, the cooling or heating coil, or the furnace heat exchanger. More information may be found at https://www.energy.ca.gov/programs-and-topics/programs/building-energy-efficiency-standards.

NOTICES & ADVISORIES

ENDANGERED SPECIES ACT ADVISORY

The Federal Endangered Species Act of 1973 (ESA), as amended, requires that plant and animal species identified and classified ("listed") by the Federal government as "threatened" or "endangered" be protected under U.S. law. Areas of habitat considered essential to the conservation of a listed species may be designated as "critical habitat" and may require special management considerations or protection. All threatened and endangered species -- even if critical habitat is not designated for them -- are equally afforded the full range of protections available under the ESA.

An awareness of threatened and endangered species and/or critical habitats is not reasonably expected to be within the actual knowledge of a seller. No federal or state law or regulation requires a seller or seller's agent to disclose threatened or endangered species or critical habitats, or to otherwise investigate their possible existence on real property. Therefore, buyer is advised that, prior to purchasing a vacant land parcel or other real property, buyer should consider investigating the existence of threatened or endangered species, or designated critical habitats, on or in the vicinity of the Property which could affect the use of the Property or the success of any proposed (re)development. For additional information, please visit the U.S. Fish & Wildlife Service at: http://www.fws.gov.

NATURALLY OCCURRING ASBESTOS ADVISORY

Asbestos is the common name for a group of silicate minerals that are made of thin, strong fibers. It occurs naturally in certain geologic settings in California , most commonly in ultrabasic and ultramafic rock, including serpentine rock. These rocks are commonly found in the Sierra Foothills, the Klamath Mountains , Coast Ranges, and along some faults. While asbestos is more likely found in these rock formations, its presence is not certain. Because asbestos is a mineral , asbestos fibers are generally stable in the natural environment. The fibers will not evaporate into the air. Some naturally occurring asbestos can become friable, or crushed into a powder. This may occur when vehicles drive over unpaved roads or driveways that are surfaced with ultrabasic, ultramafic or serpentine rock, when land is graded for building purposes, or at quarrying operations. Weathering and erosion may also naturally release asbestos. Friable asbestos can become suspended in the air, and under these conditions, asbestos fibers represent a significant risk to human health. Asbestos is a known carcinogen, and inhalation of asbestos may result in the development of lung cancer. Solutions for Property recommends that the buyer(s) visit the California Department of Conservation, Division of Mines and Geology website for further information and maps at https://www.conservation.ca.gov/cgs/mineral-hazards/asbestos.

SOLAR ENERGY SYSTEMS NOTICE

On and after January 1, 2018 the seller or transfer of residential real property within a common interest development shall disclose to the perspective buyer(s) or transferee the existence of any solar energy system owned by the seller and the related responsibilities of the owner according to California Civil Code Section 4746.

The owner and each successive owner of the solar energy system is required to maintain a homeowner liability coverage policy at all times and to provide the homeowner's association with the corresponding certificate of insurance within 14 days of approval of the application and annually thereafter.

The owner and each successive owner of the solar energy system is responsible for the cost of damage to the common area, exclusive use common area, or separate interests resulting from the installation, maintenance, repair, removal, or replacement of the solar energy system.

Further, the owner and each successive owner of the solar energy system is responsible for the cost of maintenance, repair, and replacement of the solar energy system until it has been removed and for the restoration of the common area, exclusive use common area, or separate interests after removal. The new owner will be responsible for the same disclosures mentioned above to subsequent buyers.

NOTICES & ADVISORIES

CARBON MONOXIDE ALARM REQUIREMENT ADVISORY

Carbon Monoxide is created when fuels, such as gasoline, wood, coal, natural gas, propane, oil, or menthane, burn incompletely. Carbon monoxide poisoning is the leading cause of accidental poisoning deaths in the United States. Low levels of carbon monoxide poisoning can cause shortness of breath, mild headaches, nausea, and fainting. Carbon monoxide is called the "silent killer" or "invisible killer" because the gas cannot be seen or smelled. Carbon monoxide alarms are designed to alert residents before exposure to carbon monoxide causes a health hazard.

California Residential Code R315 requires carbon monoxide detectors in all existing buildings and new construction where either or both of the following exist: the dwelling unit contains a fuel-fired appliance or fireplace, or the dwelling unit has an attached garage with an opening that communicates with the dwelling unit. In the case where an addition is made to an existing dwelling not previously requiring a carbon monoxide alarm, or a fuel-burning heater, appliance, or fireplace is added to an existing dwelling, new carbon monoxide alarms shall be installed. Carbon monoxide alarms shall be placed in the following locations: 1) outside of each separate sleeping area in the immediate vicinity of the bedrooms, 2) on every occupiable level of a dwelling unit, including basements, 3) where a fuel-burning appliance is located within a bedroom or its attached bathroom, a carbon monoxide alarm shall be installed within the bedroom.

For more information on carbon monoxide or to get a list of approved carbon monoxide alarms, visit http://www.fire.ca.gov. To review CalFire's safety bulletin visit: https://www.fire.ca.gov/media/5324/carbonmonoxide.pdf.

ENVIRONMENTAL DISCLOSURES

This report identifies known hazardous waste/contaminated sites, solid waste landfills, and leaking underground fuel tanks in proximity to the subject site. The databases used were obtained from selected government agencies in charge of collecting and keeping such records. This report is NOT a Phase I Environmental Site Assessment. For the purposes of this report, only known contaminated sites, solid waste landfills, and leaking underground storage tanks are reported from selected government databases.

TOXIC RELEASE INVENTORY SITE [TRIS] (1 MILE)

According to the United States Environmental Protection Agency (EPA), the Toxics Release Inventory (TRI) Program is intended to provide the public with information about TRI chemicals, including releases, waste management and pollution prevention from TRI-reporting facilities. TRI tracks the management of certain toxic chemicals that may pose a threat to human health and the environment. U.S. facilities in different industry sectors must report annually how much of a chemical is released to the environment and/or managed through recycle, energy recovery and treatment. More information about TRI data can be found here: https://www.epa.gov/toxics-release-inventory-tri-program/tri-data-and-tools.

Based on the database reviewed, the subject property **IS NOT** located within 1 Mile of a Known Toxic Release Inventory Site (TRIS)

ENVIRONMENTAL DISCLOSURES

ENVIROSTOR FACILITY OR SITE (1 MILE)

According to the Department of Toxic Substance Control (DTSC), EnviroStor is the department's data management system for tracking the cleanup, permitting, enforcement, and investigation activities at hazardous waste facilities, sites with known contaminants, or sites where there may be reasons to investigation further. The EnviroStor database can be accessed through the DTSC website at: http://www.envirostor.dtsc.ca.gov.

Based on the database reviewed, the subject property **IS** located within 1 Mile of a Known EnviroStor Facility

FACILITIES AND SITES

- PROJECT NAME: THE H.E.L.P. GROUP
  ADDRESS: 6421 - 55 COLDWATER CANYON AVENUE, NORTH HOLLYWOOD, CA 91606
  DISTANCE FROM PROPERTY: 0.88 miles

ENVIRONMENTAL DISCLOSURES

SPILLS, LEAKS, INVESTIGATIONS, AND CLEANUPS SITE [SLIC] (1/2 MILE)

The California State Water Resources Control Board Spills, Leaks, Investigations & Cleanups (SLIC) program oversees soil and water investigations, corrective actions, and human health risk assessments as sites with current or historic unauthorized discharges, which have adversely affected or threaten to adversely affect waters of the State. Procedures for Site investigation and remediation are specified in State Water Resources Control Board Resolution No. 92-49 entitled Policies and Procedures for investigation and Cleanup and Abatement of discharges under Water Code Section 13304. A site is given a "closed" status when the remaining contamination in the soil, surface water, groundwater, or air meets a risk or cleanup threshold determined not to pose a threat to human health or the environment. Sites with an "open" status require further cleanup to be granted a "closed" status. The Geotracker database can be found at: https://geotracker.waterboards.ca.gov/.

Based on the database reviewed, the subject property **IS NOT** located within 1/2 Mile of a Known California Spills, Leaks, Investigations, and Cleanups Site

ENVIRONMENTAL DISCLOSURES

LEAKING UNDERGROUND STORAGE TANKS [LUST] (1/4 MILE)

The California Environmental Protection Agency's State Water Resources Control Board administers the Underground Storage Tank (UST) Program. A UST is defined as any tank or combination of tanks, that is used for the storage of hazardous materials and that is stored partially or totally beneath the ground. "Geotracker" is the State's database system used by State and regional boards, and local agencies to track and archive data from released of hazardous materials from USTs. The Geotracker database can be found here: http://geotracker.waterboards.ca.gov/.

Based on the database reviewed, the subject property **IS NOT** located within 1/4 Mile of a Known Leaking Underground Storage Tank

ENVIRONMENTAL DISCLOSURES

NATIONAL PRIORITY LIST [SUPERFUND SITES] (1 MILE)

The United States Environmental Protection Agency (EPA) maintains a list of national priorities, sometimes referred to as Superfund sites, among the known releases or threatened releases of hazardous substances, pollutants, or contaminants throughout the United States and its territories. This list is known as the National Priorities List (NPL). According to the EPA, the NPL is intended to primarily guide the EPA in determining which sites warrant further investigation. Inclusion of a site on the NPL does not in itself reflect a judgment of the activities of its owner or operator, does not require those persons to undertake any action, or assign liability to any person. More information regarding the NPL can be found at:
https://www.epa.gov/superfund/superfund-national-priorities-list-npl.

Based on the database reviewed, the subject property **IS NOT** located within 1 Mile of a Known National Priority List Site (Superfund Site)

ENVIRONMENTAL DISCLOSURES

RESOURCE CONSERVATION AND RECOVERY ACT [RCRA] (1 MILE)

According to the United States Environmental Protection Agency (EPA), the Resource Conservation and Recovery Act (RCRA) is the law that creates the framework for the proper management of hazardous and non-hazardous solid waste. Hazardous waste handler information is contained in the RCRAInfo database; a national program management and inventory system about hazardous waste handlers. The RCRAInfo database can be used to identify and locate data for specific handlers and to find a wide range of information on treatment, storage, and disposal facilities regarding permit/closure status, compliance with Federal and State regulations, and cleanup activities. The RCRAInfo database can be found here:
https://enviro.epa.gov/facts/rcrainfo/search.html.

Based on the database reviewed, the subject property **IS** located within 1 Mile of a Known Resource Conservation and Recovery Act Site (RCRA)

FACILITIES AND SITES

- SITE NAME: KABC RADIONA INC
  ADDRESS: 12755 W BURBANK BLVD, VALLEY VILLAGE, CA
  DISTANCE FROM PROPERTY: 0.1 miles
- SITE NAME: LAUSD ULYSSES S GRANT HIGH SCHOOL
  ADDRESS: 13000 OXNARD ST, VAN NUYS, CA
  DISTANCE FROM PROPERTY: 0.36 miles
- SITE NAME: LONDON CONTINUATION HIGH SCHOOL
  ADDRESS: 12924 OXNARD ST, VAN NUYS, CA
  DISTANCE FROM PROPERTY: 0.4 miles
- SITE NAME: LAUSD GRANT HIGH SCHOOL
  ADDRESS: 13000 OXNARD ST, VAN NUYS, CA
  DISTANCE FROM PROPERTY: 0.46 miles
- SITE NAME: TOSCO SS 3217
  ADDRESS: 12501 BURBANK BLVD, NORTH HOLLYWOOD, CA
  DISTANCE FROM PROPERTY: 0.46 miles
- SITE NAME: CHADS UNOCAL 76
  ADDRESS: 12501 BURBANK BLVD, NORTH HOLLYWOOD, CA
  DISTANCE FROM PROPERTY: 0.47 miles
- SITE NAME: EXCEL CLEANERS
  ADDRESS: 12450 BURBANK, N HOLLYWOOD, CA
  DISTANCE FROM PROPERTY: 0.53 miles
- SITE NAME: VERIZON WIRELESS FULTON
  ADDRESS: 5800 FULTON AVENUE, VAN NUYS, CA
  DISTANCE FROM PROPERTY: 0.56 miles
- SITE NAME: LOS ANGELES VALLEY COLLEGE
  ADDRESS: 5800 N FULTON AVE, VAN NUYS, CA
  DISTANCE FROM PROPERTY: 0.56 miles
- SITE NAME: BLUE JAY CLEANERS
  ADDRESS: 12443 BURBANK BLVD, NORTH HOLLYWOOD, CA
  DISTANCE FROM PROPERTY: 0.57 miles

This property has50 sites nearby. Listed above are the 10 closest sites. Refer to the Resource Conservation and Recovery Act appendix at the end of the environmental disclosures for a complete list.

ENVIRONMENTAL DISCLOSURES

MUNICIPAL SOLID WASTE FACILITES [MSWF] (1/2 MILE)

According to the United States Environmental Protection Agency (EPA), a municipal solid waste landfill (MSWLF) is a discrete area of land or excavation that receives household waste. Each facility is managed by the state where it is located. In California, the Solid Waste Information System (SWIS) facility database contains information on solid waste faciltiies, operations and disposal sites. The database contains information about location, owner, operator, facility type, regulatory and operational status, authorized waste types and local enforcement agency inspection and enforcement records. The SWIS facility database can be found here: https://www2.calrecycle.ca.gov/SolidWaste/Site/Search.

Based on the database reviewed, the subject property **IS NOT** located within 1/2 Mile of a known Solid Waste Facility

ENVIRONMENTAL DISCLOSURES

APPENDIX FOR RESOURCE CONSERVATION AND RECOVERY ACT [RCRA] (1 MILE)

FACILITIES AND SITES

- SITE NAME: KABC RADIONA INC
  ADDRESS: 12755 W BURBANK BLVD, VALLEY VILLAGE, CA
  DISTANCE FROM PROPERTY: 0.1 miles
- SITE NAME: LAUSD ULYSSES S GRANT HIGH SCHOOL
  ADDRESS: 13000 OXNARD ST, VAN NUYS, CA
  DISTANCE FROM PROPERTY: 0.36 miles
- SITE NAME: LONDON CONTINUATION HIGH SCHOOL
  ADDRESS: 12924 OXNARD ST, VAN NUYS, CA
  DISTANCE FROM PROPERTY: 0.4 miles
- SITE NAME: LAUSD GRANT HIGH SCHOOL
  ADDRESS: 13000 OXNARD ST, VAN NUYS, CA
  DISTANCE FROM PROPERTY: 0.46 miles
- SITE NAME: TOSCO SS 3217
  ADDRESS: 12501 BURBANK BLVD, NORTH HOLLYWOOD, CA
  DISTANCE FROM PROPERTY: 0.46 miles
- SITE NAME: CHADS UNOCAL 76
  ADDRESS: 12501 BURBANK BLVD, NORTH HOLLYWOOD, CA
  DISTANCE FROM PROPERTY: 0.47 miles
- SITE NAME: EXCEL CLEANERS
  ADDRESS: 12450 BURBANK, N HOLLYWOOD, CA
  DISTANCE FROM PROPERTY: 0.53 miles
- SITE NAME: VERIZON WIRELESS FULTON
  ADDRESS: 5800 FULTON AVENUE, VAN NUYS, CA
  DISTANCE FROM PROPERTY: 0.56 miles
- SITE NAME: LOS ANGELES VALLEY COLLEGE
  ADDRESS: 5800 N FULTON AVE, VAN NUYS, CA
  DISTANCE FROM PROPERTY: 0.56 miles
- SITE NAME: BLUE JAY CLEANERS
  ADDRESS: 12443 BURBANK BLVD, NORTH HOLLYWOOD, CA
  DISTANCE FROM PROPERTY: 0.57 miles
- SITE NAME: WALGREENS 6700
  ADDRESS: 5224 COLDWATER CANYON AVE, VAN NUYS, CA
  DISTANCE FROM PROPERTY: 0.57 miles
- SITE NAME: THRIFTY CLEANERS
  ADDRESS: 5410 WHITSETT AVE, NORTH HOLLYWOOD, CA
  DISTANCE FROM PROPERTY: 0.58 miles
- SITE NAME: GLO TONE CLEANERS
  ADDRESS: 12508 OXNARD ST, NORTH HOLLYWOOD, CA
  DISTANCE FROM PROPERTY: 0.58 miles
- SITE NAME: RALPHS GROCERY 63
  ADDRESS: 12921 MAGNOLIA BLVD, VAN NUYS, CA
  DISTANCE FROM PROPERTY: 0.59 miles
- SITE NAME: LOS ANGELES FIRE STATION 102
  ADDRESS: 13200 BURBANK BLVD, VAN NUYS, CA
  DISTANCE FROM PROPERTY: 0.59 miles
- SITE NAME: VERIZON WIRELESS KAFKA
  ADDRESS: 12849 MAGNOLIA BOULEVARD BASEMENT, VALLEY VILLAGE, CA
  DISTANCE FROM PROPERTY: 0.6 miles

ENVIRONMENTAL DISCLOSURES

APPENDIX FOR RESOURCE CONSERVATION AND RECOVERY ACT [RCRA] (1 MILE) (CONTINUED)

- SITE NAME: LANDERSHIME AUTO CORP
  ADDRESS: 13218 BURBANK BLVD, VAN NUYS, CA
  DISTANCE FROM PROPERTY: 0.61 miles
- SITE NAME: AL SAL OIL 29
  ADDRESS: 12909 MAGNOLIA BLVD, SHERMAN OAKS, CA
  DISTANCE FROM PROPERTY: 0.61 miles
- SITE NAME: GAS SS 5914
  ADDRESS: 12909 MAGNOLIA BLVD, SHERMAN OAKS, CA
  DISTANCE FROM PROPERTY: 0.61 miles
- SITE NAME: LANKERSHIM AUTO CORPORATION
  ADDRESS: 13218 W BURBANK BLVD, VAN NUYS, CA
  DISTANCE FROM PROPERTY: 0.61 miles
- SITE NAME: VALLEY SHELL AUTO SERVICE
  ADDRESS: 12857 MAGNOLIA BLVD, NORTH HOLLYWOOD, CA
  DISTANCE FROM PROPERTY: 0.62 miles
- SITE NAME: EQUILON ENTERPRISES
  ADDRESS: 12857 MAGNOLIA COLDWATER, NORTH HOLLYWOOD, CA
  DISTANCE FROM PROPERTY: 0.62 miles
- SITE NAME: CLASSIC CLEANERS
  ADDRESS: 12910 MAGNOLIA, SHERMAN OAKS, CA
  DISTANCE FROM PROPERTY: 0.63 miles
- SITE NAME: FOXYS CLEANERS
  ADDRESS: 12929 MAGNOLIA BLVD, SHERMAN OAKS, CA
  DISTANCE FROM PROPERTY: 0.64 miles
- SITE NAME: TEXACO
  ADDRESS: 12910 MAGNOLIA BLVD, NORTH HOLLYWOOD, CA
  DISTANCE FROM PROPERTY: 0.65 miles
- SITE NAME: GALAXY CAR WASH
  ADDRESS: 12444 W CHANDLER BLVD, VALLEY VILLAGE, CA
  DISTANCE FROM PROPERTY: 0.65 miles
- SITE NAME: GOMORA AUTO SERVICE
  ADDRESS: 5538 N FULTON AVE UN 4, VAN NUYS, CA
  DISTANCE FROM PROPERTY: 0.68 miles
- SITE NAME: KARSTEN IMPORTS INC
  ADDRESS: 5538 FULTON AVE, SHERMAN OAKS, CA
  DISTANCE FROM PROPERTY: 0.68 miles
- SITE NAME: ALCALAS BODY PAINT
  ADDRESS: 13244 BURBANK BLVD, VAN NUYS, CA
  DISTANCE FROM PROPERTY: 0.69 miles
- SITE NAME: PARCEL 2201NA MTA PURCHASE
  ADDRESS: 1324450 W BURBANK BLVD, VAN NUYS, CA
  DISTANCE FROM PROPERTY: 0.69 miles
- SITE NAME: RITE AID NO 5575
  ADDRESS: 12511 MAGNOLIA BLVD, NORTH HOLLYWOOD, CA
  DISTANCE FROM PROPERTY: 0.73 miles
- SITE NAME: DAD ME AUTO REPAIR
  ADDRESS: 13300 BURBANK BLVD, VAN NUYS, CA
  DISTANCE FROM PROPERTY: 0.73 miles

ENVIRONMENTAL DISCLOSURES

APPENDIX FOR RESOURCE CONSERVATION AND RECOVERY ACT [RCRA] (1 MILE) (CONTINUED)

- SITE NAME: DISTRIBUTING STATION 71
  ADDRESS: 5539 FULTON AVE, SHERMAN OAKS, CA
  DISTANCE FROM PROPERTY: 0.76 miles
- SITE NAME: LACCD LOS ANGELES VALLEY COLLEGE
  ADDRESS: 5800 FULTON AVE, VAN NUYS, CA
  DISTANCE FROM PROPERTY: 0.76 miles
- SITE NAME: TOBAR COLOR LAB
  ADDRESS: 13326 BURBANK BLVD, VAN NUYS, CA
  DISTANCE FROM PROPERTY: 0.77 miles
- SITE NAME: THRIFTY 135
  ADDRESS: 5212 WHITSETT AVE, LOS ANGELES, CA
  DISTANCE FROM PROPERTY: 0.77 miles
- SITE NAME: FREDS CLEANERS
  ADDRESS: 5152 WHITSETT, N HOLLYWOOD, CA
  DISTANCE FROM PROPERTY: 0.81 miles
- SITE NAME: LESLIES SWIMMING POOL SUPPLIES 1
  ADDRESS: 6353 COLDWATER CANYON AVE, NORTH HOLLYWOOD, CA
  DISTANCE FROM PROPERTY: 0.84 miles
- SITE NAME: NO LIMIT CARGO
  ADDRESS: 12814 VICTORY BLVD, N HOLLYWOOD, CA
  DISTANCE FROM PROPERTY: 0.87 miles
- SITE NAME: A1 CLEANER
  ADDRESS: 12902 12 VICTORY BLVD, NORTH HOLLYWOOD, CA
  DISTANCE FROM PROPERTY: 0.87 miles
- SITE NAME: R S OIL COMPANY
  ADDRESS: 12950 VICTORY BLVD, NORTH HOLLYWOOD, CA
  DISTANCE FROM PROPERTY: 0.88 miles
- SITE NAME: LOUIS LIPPMAN PROPERTY
  ADDRESS: 12950 VICTORY BLVD, NORTH HOLLYWOOD, CA
  DISTANCE FROM PROPERTY: 0.88 miles
- SITE NAME: PHOTO SHADES
  ADDRESS: 12904 VICTORY BLVD, NORTH HOLLYWOOD, CA
  DISTANCE FROM PROPERTY: 0.88 miles
- SITE NAME: WINDSOR GARDENS
  ADDRESS: 13000 VICTORY BLVD, NORTH HOLLYWOOD, CA
  DISTANCE FROM PROPERTY: 0.89 miles
- SITE NAME: CVS PHARMACY NO 9717
  ADDRESS: 13021 VICTORY BLVD, NORTH HOLLYWOOD, CA
  DISTANCE FROM PROPERTY: 0.91 miles
- SITE NAME: VALLARTA SUPERMARKET 1
  ADDRESS: 13051 VICTORY BLVD, VALLEY GLEN, CA
  DISTANCE FROM PROPERTY: 0.92 miles
- SITE NAME: VICTORY PLAZA CLEANERS
  ADDRESS: 13055 VICTORY BLVD, NORTH HOLLYWOOD, CA
  DISTANCE FROM PROPERTY: 0.92 miles
- SITE NAME: BALLY TOTAL FITNESS
  ADDRESS: 13069 W VICTORY BLVD, VAN NUYS, CA
  DISTANCE FROM PROPERTY: 0.93 miles

ENVIRONMENTAL DISCLOSURES

APPENDIX FOR RESOURCE CONSERVATION AND RECOVERY ACT [RCRA] (1 MILE) (CONTINUED)

- SITE NAME: LOS ANGELES USD BURBANK ELEM SCHOOL
  ADDRESS: 12215 ALBERS ST, N HOLLYWOOD, CA
  DISTANCE FROM PROPERTY: 0.93 miles
- SITE NAME: COLDWATER CANYON HOSPITAL
  ADDRESS: 6421 COLDWATER CANYON AVE, NORTH HOLLYWOOD, CA
  DISTANCE FROM PROPERTY: 0.94 miles

TERMS & CONDITIONS

This Solutions for Property Natural Hazard Disclosure Report (**"Report"**) is subject to each of the following Terms and Conditions. Each recipient of the Report, including transferor, seller, transferee, buyer, and their agents/brokers (**"Recipient"**) agrees that the Report is subject to the following Terms and Conditions, and each Recipient agrees to be bound by such. By accepting or using this Report, Recipients hereby agree to be bound by all the terms, conditions, disclaimers and limitations of liability contained herein. If for any reason Recipient(s) does not intend to be bound by the conditions, limitations and disclaimers herein, or otherwise finds this Report unacceptable, Recipient(s) should immediately contact Solutions for Property.

This Report is made for the real property specifically described and solely for the transaction for which it was originally purchased (**"Transaction"**). The Property shall not include any property beyond the boundaries of the real property described in the Report, including but not limited to any structures (whether located on the Property, or not), easements, or any right, title, interest, estate, or easement in any abutting streets, roads, alleys, lanes, ways, or waterways.

1. **Scope of Report.** The purpose of this Report is to assist Recipients in determining whether the Property is located within specified natural hazard zones and property tax districts, and in proximity to those specified environmental sites, where applicable. Solutions for Property has not performed a physical or visual inspection of the property and this Report is not a substitute for a physical or visual inspection of the subject property. Solutions for Property makes no determination, expresses no opinion or view, and assumes no responsibility in this Report concerning the right, entitlement, or ability to develop or improve the subject property. Solutions for Property has no information concerning whether the Property can be developed or improved. Recipient(s) is advised to consult the local Planning Department to determine whether factors beyond the scope of this Report may limit the buyers(s) ability to use or improve the Property. The Report is not a title report, and no determination is made and no opinion is expressed, or intended, by this Report as to title to the Property or liens against the Property, recorded or otherwise, or whether the Property is comprised of legal lots in conformance with the California Subdivision Map Act or local ordinances. Solutions for Property has not independently verified the accuracy of the Assessor's Parcel Number ("APN") provided by Recipient(s). This report is not a warranty or policy of insurance.

2. **Additional Disclosure Obligations.** Pursuant to California law, Recipient(s) are obligated to make certain natural hazard and real estate disclosures in connection with the transfer of certain real property. Additionally, material facts that are within Recipient's actual knowledge must be disclosed.

3. **Third Party Disclaimer.** The information contained in this Report is intended for the exclusive use and benefit of Recipients. There shall be no third party beneficiary or third party reliance on this Report. This Report may not be used in a subsequent transaction or for any other real property. Solutions for Property expressly disclaims all liability, including without limitation liability for negligence and breach of contract, to all third parties and otherwise.

4. **Public Records.** Solutions for Property relies upon the public records and databases identified in the Report without conducting an independent investigation of their accuracy. Solutions for Property assumes no responsibility for the accuracy or timelineness of the public records identified in the Report. Solutions for Property expressly disclaims and excludes any and all other express and implied warranties, including, without limitation, warranties of merchantability or fitness for a particular purpose.

5. **Database Changes.** Updates to databases used in this Report are determined by the managing agency and may be made at any time and without notice. Solutions for Property maintains an update schedule and makes commercially reasonable efforts to use updated information. For these reasons, Solutions for Property reports information as of the date when the database was last updated by Solutions for Property. That date is specified as the "Database Date" for each database. Solutions for Property cannot certiy that the data is up to the minute or otherwise timely and is under no duty to update this Report if and when the databases are updated subsequent to the Database Date specified in this Report.

6. **California, City/County Natural Hazard Disclosures, and Notices & Advisories.** The purpose of this Report is to assist Recipients in providing disclosures about whether the subject property is located in any of the six statutorily-required natural hazard areas. Solutions for Property is also providing City/County natural hazard disclosures, other real estate disclosures, and notices and advisories on conditions which may impact the subject property. These additional disclosures, notices and advisories are either required by state law, local ordinance, or the information is readily and publicly available. No determination is made and no opinion is expressed or intended by this Report concerning the need to purchase earthquake, flood or fire insurance for the subject property. City/County natural hazard disclosures are provided as an accommodation. Solutions for Property assumes no responsibility for the accuracy of any information included in the City/County natural hazard disclosures or otherwise.

7. **Governing Law/Venue.** The Report shall be governed by and construed in accordance with the internal laws of the State of California.

TERMS & CONDITIONS

8. **Tax Disclosures (if included in Report).** The purposes of the tax disclosures are to make preliminary determinations regarding whether secured tax rolls contain Mello-Roos Community Facilities District Special Taxes or Improvement Bond Act of 1915 Lien Assessments against the subject property, and to assist the Recipient(s) in fulfilling his/her duty to comply with California Civil Code Section 1102.6b. No determination is made and no opinion is expressed or intended by the Report concerning the existence of property tax liabilities.

9. **Environmental Disclosures (if included in Report).** The purpose of the environmental disclosures is to assist the Recipients in providing information regarding the subject property's proximity to certain site(s) impacted by certain environmental conditions. Solutions for Property has not verified the accuracy or completeness of the databases containing environmental data. No determination is made and no opinion is expressed or intended by the Report concerning the existence of hazardous or toxic materials or substances, or any other defects, on, under, or in proximity to the Property, unless specifically described in the Report. This Report does not include the significance or extent of any health hazards, contamination or remediation of any site identified in this Report.

10. **Limitation of Liability to Recipient(s).** Solutions for Property has prepared this report based upon public records and databases without independent verification of the accuracy of the information contained therein. Solutions for Property is not liable to Recipient(s) for errors, inaccuracies, untimeliness, or omissions in this Report when such errors, inaccuracies or omissions were based upon information contained in the public records and databases, or were known to exist by Recipient(s) on the date of delivery of this Report to Recipient(s). Solutions for Property's total liability to all Recipients collectively for any claim, including but not limited to claims for breach of contract or negligence, shall be for actual proven damages only caused directly by Solutions for Property's error. Actual proven damages shall be measured by the difference in fair market value of the subject property caused by the error or omission as of the date of the Report.

11. **Indemnification.** Solutions for Property will indemnify the owner of any property for which it issues a report, and that owner's real estate broker, agent, escrow agent, and transaction coordinator in any transaction related to the issuance of the report, for damages incurred to the extent that they are caused by the negligent acts, errors or omissions of Solutions for Property or its employees or agents.

12. **Small Claims or Arbitration.** This provision constitutes an agreement to arbitrate disputes on an individual basis. All disputes and claims arising out of or relating to the Report which are not resolved in small claims court must be resolved by binding arbitration. This agreement to arbitrate includes, but is not limited to, all disputes and claims between Solutions for Property, sellers(s) and buyer(s) and claims that arose prior to purchase of the Report. This agreement to arbitrate applies to seller(s) and buyer(s) successors in interest, assigns, heirs, spouses, and children. Any arbitration must take place on an individual basis. Solutions for Property, seller(s) and buyer(s) agree that they are waiving any right to a jury trial and to bring or participate in a class action or representative lawsuit. Recipient(s) agree that the arbitrator lacks the power to consider claims for injunctive or declaratory relief, or to grant relief affecting anyone other than the individual claimant. The arbitration is governed by the Commercial Arbitration Rules and the Supplementary Procedures for Consumer Related Disputes (the "AAA Rules") of the American Arbitration Association ("AAA"), as modified by this Agreement, and will be administered by the AAA. Company will pay all AAA filing, administration and arbitrator fees for any arbitration it initiates and for any arbitration initiated by another party unless an arbitrator determines that the claims have been brought in bad faith or for an improper purpose, in which case the payment of AAA fees will be governed by the AAA Rules. A COPY OF THESE RULES IS AVAILABLE FROM THE AAA'S WEB SITE AT WWW.ADR.ORG OR ON REQUEST FROM THE COMPANY. THE ARBITRATION AWARD MAY INCLUDE ATTORNEY'S FEES IF ALLOWED BY FEDERAL, STATE, OR OTHER APPLICABLE LAW AND MAY BE ENTERED AS A JUDGMENT IN ANY COURT OF PROPER JURISDICTION. The arbitration will take place in San Diego County or Fresno County. The Federal Arbitration Act will govern the interpretation, applicability and enforcement of this arbitration agreement. This arbitration agreement will survive the termination of this Report.

13. **Severability.** In the event any provision of the Terms and Conditions to this Report is determined to be invalid or unenforceable under applicable law, then such provision shall be deemed as severed from the remainder of the Terms and Conditions, and all of the other provisions of the Terms and Conditions shall remain in full force and effect.

14. **Other Agreements.** This Report constitutes the entire, integrated agreement between Solutions for Property and Recipients, and supersedes and replaces all prior statements, representations, negotiations, and agreements. This Report and its Terms and Conditions may not be modified or amended except in a formal writing signed by Solutions for Property and Recipient(s).

THE BUILDING PERMIT REPORT STATEMENT

FOR

12811 COLLINS STREET., VALLEY VILLAGE, CA 91607

Enclosed on the following pages are copies of all available Building Permits, Plot Plans, and Certificates of Occupancy on file with the Local Department of Building & Safety. The Law requires that Property Owners obtain a permit whenever the valuation exceeds $200.00. If there is no permit on file, this may mean that the work may have not been legally permitted.

~

BUILDING & SAFETY RECORDS DIVISION INDICATE:

☒ Enclosed are all available Building Permits (structures) on file with the Local Department of Building & Safety.

☐ No records were found after a review of the Local Department of Building & Safety Records.

☐ Original Building Permits were not found for subject property.

~

PUBLIC WORKS RECORDS DIVISION INDICATE:

☒ There IS a permitted sewer connection to the public city sewer line.

Sewer Permit Number and Year of Connection: # 55685-52

☐ Enclosed is an official sewer permit as proof of a permitted sewer connection.

☐ There IS NOT a permitted sewer connection to the public city sewer line.

☒ A Video Camera Inspection must be performed to determine condition and connection to a municipal city sewer line.

~

I acknowledge disclosure of all available Building Permits, Sewer Permits, or Building Code Violations on file with the Department of Building and Safety and Department of Public Works.

Signature of Buyer:_____Date:_____

Address of Building 12811 Collins St.

Permit No. and Year VN36321,322/1952

Certificate Issued April 6, 19 53

CITY OF LOS ANGELES
DEPARTMENT OF BUILDING AND SAFETY

CERTIFICATE OF OCCUPANCY

NOTE: Any change of use or occupancy Must be approved by the Department of Building and Safety.

This certifies that, so far as ascertained by or made known to the undersigned, the building at above address complies with the applicable requirements of the Municipal Code, as follows: Ch 1, as to permitted uses; Ch. 9, Arts. 1, 3, 4, and 5; and with applicable requirements of State Housing Act,—for following occupancies:

1 Story, Type V. Dwelling, R Occupancy
1 Story, Type V, Garage, Accessory to R Occupancy

Owner Dunlap Square Inc.
Owner's Address 450 S. Beverly Drive
Beverly Hills, Calif.

John D. Miller mm

Form B-83a—10M—12-52 G. E. MORRIS, Superintendent of Building By

1

APPLICATION TO ERECT A NEW BUILDING AND FOR A Certificate of Occupancy

Form B-1
CITY OF LOS ANGELES
DEPARTMENT OF BUILDING AND SAFETY
BUILDING DIVISION

Lot No. 42

Tract 16791

Location of Building 1281 Colline St (House Number and Street)

Between what cross streets? E. of Coldwater Canyon

Approved by City Engineer P. K. Deputy.

USE INK OR INDELIBLE PENCIL

1. Purpose of building Dwg (Store, Dwelling, Apartment House, Hotel or other purpose) Families 1 Rooms 6
2. Owner Dunlap Source Inc (Print Name) Phone CR 45291
3. Owner's Address 950 So. Beverly Dr. P. O. Bev. Hills, Calif.
4. Certificated Architect None State License No. Phone
5. Licensed Engineer State License No. Phone
6. Contractor Monarch Const. Co State License No. 92278 Phone CR 17750
7. Contractor's Address 455 So. Robertson, Bev. Hills
8. VALUATION OF PROPOSED WORK (Including all labor and material and all permanent lighting, heating, ventilating, water supply, plumbing, fire sprinkler, electrical wiring and elevator equipment therein or thereon.) $12,000
9. State how many buildings NOW on lot and give use of each. None (Store, Dwelling, Apartment House, Hotel or other purpose)
10. Size of new building 53 x 34 No. Stories 1 Height to highest point 14' Size lot IRREG x
11. Material Exterior Walls Frame-Stucco Type of Roofing Wd Shingle
12. For Accessory Buildings and similar structures
    (a) Footing: Width 12" Depth in Ground 12" Width of Wall 6"
    (b) Size of Studs 2 x 4 Material of Floor Wood
    (c) Size of Floor Joists 2 x 6 Size of Rafters 2 x 4

I hereby certify that to the best of my knowledge and belief the above application is correct and that this building or construction work will comply with all laws, and that in the doing of the work authorized thereby I will not employ any person in violation of the Labor Code of the State of California relating to Workmen's Compensation Insurance.

DISTRICT OFFICE 2 1/2

Signed (Owner or Authorized Agent)

By

FOR DEPARTMENT USE ONLY

PLAN CHECKING					
Valuation $ 29,000 Fee $ 20.00	$	ZA 1321 Var 15' Set back		Investigation Fee $ Bldg. Permit Fee $ 37.00 Total $	
TYPE V	Maximum No. Occupants 1 Fam	Inside Lot / Corner Lot	Key Lot / Corner Lot Keyed	Lot Size 71 x 100	X Ft. rear alley / Ft. side alley / Clerk
GROUP R	Plans and Specifications checked		Zone R-1	Fire District / No.	District Map No. 7 H/6
For Plans See	Correction Verified		Bldg. Line / Ft.	Street Widening / Ft.	Application checked and approved / Clerk
Plans with	Plans, Specifications and Application Rechecked and approved		Continuous Inspection none	SPRINKLER Required / Required Included / Yes — No	Inspector

P.C. 53 34

DO NOT WRITE BELOW THIS LINE

TYPE OF RECEIPT	DATE ISSUED	TRACER NO. (M)	RECEIPT NO.	CODE	FEE PAID
Plan Checking	4/32		1418		
Supplemental Plan Checking					✓
Building Permit	2/32		VM 36321		

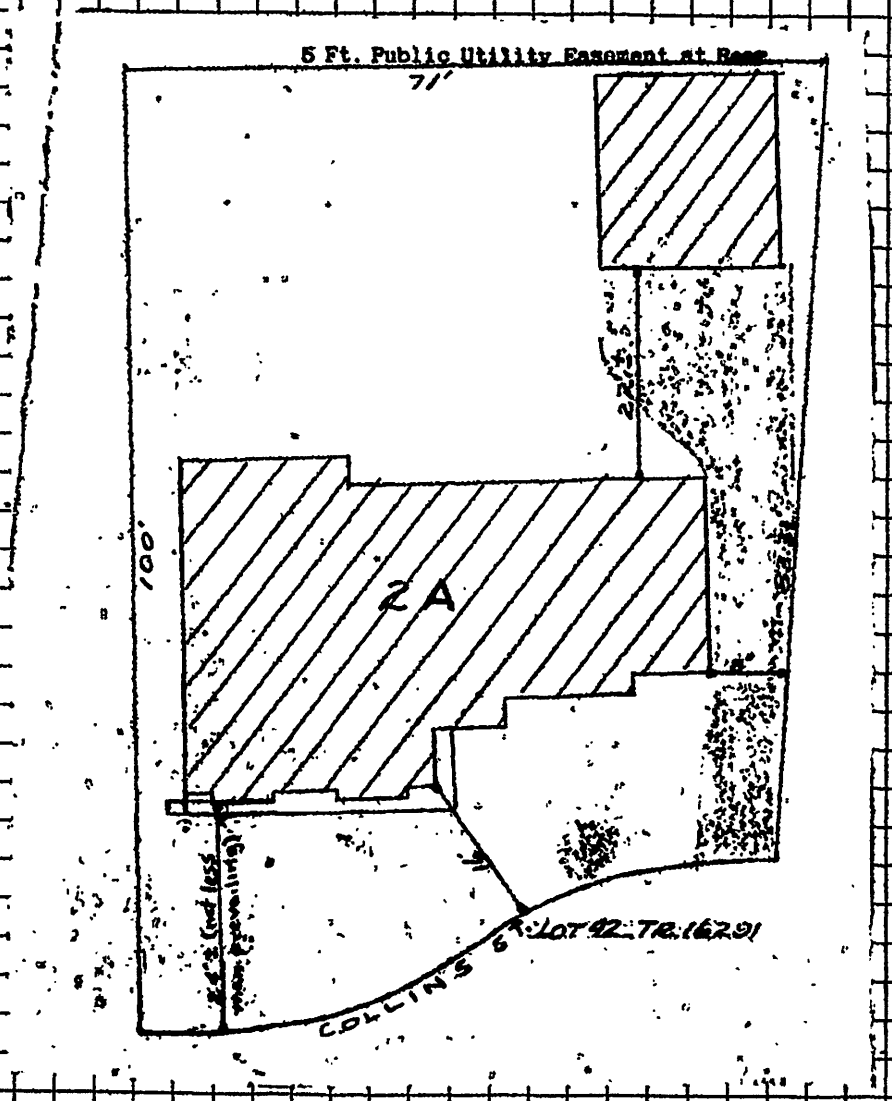

ZONE AND YARDS O. K.
Setback by ZA, 1321
DATE SEP 22 1952

Address of Building 12811 Collins St.

Permit No. and Year VN36321,322/1952

Certificate Issued April 6, 19 53

CITY OF LOS ANGELES
DEPARTMENT OF BUILDING AND SAFETY

CERTIFICATE OF OCCUPANCY

NOTE: Any change of use or occupancy Must be approved by the Department of Building and Safety.

This certifies that, so far as ascertained by or made known to the undersigned, the building at above address complies with the applicable requirements of the Municipal Code, as follows: Ch 1, as to permitted uses; Ch. 9, Arts. 1, 3, 4, and 5; and with applicable requirements of State Housing Act,—for following occupancies:

1 Story, Type V, Dwelling, R Occupancy
1 Story, Type V, Garage, Accessory to R Occupancy

Owner Dunlap Square Inc.

Owner's Address 450 S. Beverly Drive
Beverly Hills, Calif.

John D. Miller mm

Form B-65a—10M—12-52 G. E. MORRIS, Superintendent of Building By

1

APPLICATION TO ERECT A NEW BUILDING AND FOR A Certificate of Occupancy

Form B-1

CITY OF LOS ANGELES DEPARTMENT OF BUILDING AND SAFETY

BUILDING DIVISION

Lot No. 44

Tract: 16791

Location of Building: 12811 COLLINS ST. (House Number and Street)

Between what cross streets: E. OF COLDWATER CANYON

Approved by City Engineer: V. H. Deputy.

USE INK OR INDELIBLE PENCIL

1. Purpose of building: GARAGE (Store, Dwelling, Apartment House, Hotel or other purpose) Families — Rooms —
2. Owner: DUNLAP SQUARE, INC. (Print Name) Phone CR 45291
3. Owner's Address: 450 So BEVERLY DR. P. O. BEV. HILLS
4. Certificated Architect: NONE State License No. Phone
5. Licensed Engineer: " State License No. Phone
6. Contractor: MONARCH CONST CO. State License No. 42278 Phone CR 17750
7. Contractor's Address: 455 So ROBERTSON, BEV HILLS
8. VALUATION OF PROPOSED WORK (Including all labor and material and all permanent lighting, heating, ventilating, water supply, plumbing, fire sprinkler, electrical wiring and elevator equipment therein or thereon.) $ 720.00
9. State how many buildings NOW on lot and give use of each: NONE (Store, Dwelling, Apartment House, Hotel or other purpose)
10. Size of new building: 18 x 20 No. Stories 1 Height to highest point 12' Size lot IRREG x
11. Material Exterior Walls: FRAME - STUCCO Type of Roofing WO SHINGLE
12. For Accessory Buildings and similar structures:
    (a) Footing: Width 12" Depth in Ground 8" Width of Wall 6"
    (b) Size of Studs 2 x 4 Material of Floor CONCRETE
    (c) Size of Floor Joists — Size of Rafters 2 x 4

I hereby certify that to the best of my knowledge and belief the above application is correct and that this building or construction work will comply with all laws, and that in the doing of the work authorized thereby I will not employ any person in violation of the Labor Code of the State of California relating to Workmen's Compensation Insurance.

Sign here: Dunlap Square Inc (Owner or Authorized Agent)

By: [signature]

DISTRICT OFFICE

FOR DEPARTMENT USE ONLY

PLAN CHECKING			
Valuation $ / Fee $	$ / $	2 Ar 1324 for 15' set back	Investigation Fee $ / Bldg. Permit Fee $ 5 / Total $

TYPE	Maximum No. Occupants	Inside Lot / Corner Lot	Key Lot / Corner Lot Keyed	Lot Size	Ft. rear alley / Ft. side alley	Clerk
4	acc			71x100	X	[illegible]

GROUP	Plans and Specifications checked	Zone	Fire District	District Map No.
R		R-1	No. —	7916

For Plans See	Correction Verified	Bldg. Line	Street Widening	Application checked and approved
		Ft.	Ft.	[signature] Clerk

Filed with	Plans, Specifications and Application rechecked and approved	Continuous Inspection	SPRINKLER Specified Required Included Yes— —No	Inspector
	[signature]	none		

DO NOT WRITE BELOW THIS LINE

TYPE OF RECEIPT	DATE ISSUED	TRACER NO. (M)	RECEIPT NO.	CODE	FEE PAID
Plan Checking					
Supplemental Plan Checking					✓
Building Permit	SEP 23 '52		VN 86322		

PC 5398

Address of Building 12811 Collins

CITY OF LOS ANGELES

CERTIFICATE OF OCCUPANCY

Note: Any change of use or occupancy must be approved by the Department of Building and Safety.
This certifies that, so far as ascertained or made known to the undersigned, the vacant land, building or portion of a building described below and located at the above address complies with the applicable construction requirements (Chapter 9) and/or the applicable zoning requirements (Chapter 1) of the Los Angeles Municipal Code for the use, or occupancy group in which it is classified.

Issued 5-9-79 Permit No. and Year VN85339/78

Add 16'6" X 12' Living area addition and enclose and convert existing patio cover for 27'6" X 6'6" living room extension within existing type V, dwelling.
R-1 Occupancy.

0 0 4 0 1 2 0 0 1 2 1

Owner Wydoff
Owner's Address 12811 Collins
No. Hollywood, CA 91607

5000407200500000971

B&S 95a (R.1.77) BY L. Giboney-ph

3 APPLICATION FOR INSPECTION — TO ADD-ALTER-REPAIR-DEMOLISH
CITY OF LOS ANGELES AND FOR CERTIFICATE OF OCCUPANCY
BAS B-3 (R7.77) DEPT. OF BUILDING AND SAFETY

INSTRUCTIONS: Applicant to Complete Numbered Items Only. E

1. LEGAL DESCR.	LOT 42	BLK	TRACT 16291	DIST. MAP 7416
				CENSUS TRACT 1244
2. PRESENT USE OF BUILDING (01) Dwelling		NEW USE OF BUILDING ( ) Same		ZONE R1-1
3. JOB ADDRESS 12811 Collins St. NH				FIRE DIST. /
4. BETWEEN CROSS STREETS Goldwater Canyon AND Cul de Sac				LOT (TYPE) Int
5. OWNER'S NAME Martin Wydoff		PHONE		LOT SIZE Irreg
6. OWNER'S ADDRESS Same as 3	CITY NH	ZIP 91607		
7. ENGINEER	BUS. LIC. NO.	ACTIVE STATE LIC. NO.	PHONE	ALLEY /
8. ARCHITECT OR DESIGNER	BUS. LIC. NO.	ACTIVE STATE LIC. NO.	PHONE	BLDG. LINE 15' E.
9. CONTRACTOR Owner	BUS LIC. NO.	ACTIVE STATE LIC. NO.	PHONE	AFFIDAVITS 5' PUB R
10. BRANCH LENDER	ADDRESS	CITY		
11. SIZE OF EXISTING BLDG. WIDTH LENGTH	STORIES	HEIGHT	NO. OF EXISTING BUILDINGS ON LOT AND USE (2) Dwell.& det.gar.	
12. CONST. MATERIAL OF EXISTING BLDG.	EXT. WALLS	ROOF	FLOOR	SEISMIC STUDY ZONE /

3 13. JOB ADDRESS 12811 Collins St. — DIST. OFFICE VN D-2

14. VALUATION TO INCLUDE ALL FIXED EQUIPMENT REQUIRED TO OPERATE AND USE PROPOSED BUILDING $ 6000 — CRIT. SOIL /

15. NEW WORK: (Describe) Adding room & enlarge liv. room by enclosing exist. 27'6"x6'6" roofed patio. — GRADING / HIGHWAY DED. /

NEW USE OF BUILDING Dwelling	SIZE OF ADDITION 16'6"x12'	STORIES 1	HEIGHT 9'	FLOOD /
TYPE V	GROUP OCC. R	BLDG. AREA	PLANS CHECKED	CONS. /
DWELL. UNITS n/c	MAX OCC.	TOTAL	PLANS APPROVED	ZONED BY Howard
GUEST ROOMS	PARKING REQ'D n/c	PARKING PROVIDED STD. COMP.	APPLICATION APPROVED	FILE WITH
SPRINKLERS REQ'D SPECIFIED	CONT. INSP.		INSPECTION ACTIVITY (COMB) GEN MAJ. S. CONS	INSPECTOR

C. 38.38	S.P.C.	B.P. 45.15	T.I.	P.M.	I.F.	G.P.I.	C/O	O.S.

C. NO.	WORKER'S COMPENSATION INSURANCE CERTIFICATE ON FILE / EXEMPT	ENERGY ENV.	TYPIST io

PERMIT EXPIRES TWO YEARS AFTER FEE IS PAID OR 180 DAYS AFTER FEE IS PAID IF CONSTRUCTION IS NOT COMMENCED.

OCT-30-78 23398 Ck VN•85339 E — 4 38.38
OCT-30-78 23399 Ck VN•85339 E — 2 45.15

LIMIT OF PERMIT

"This permit is an application for inspection, the issuance of which is not an approval or an authorization of the work specified herein. This permit does not authorize or permit, nor shall it be construed as authorizing or permitting the violation or failure to comply with any applicable law. Neither the City of Los Angeles, nor any board, department, officer or employee thereof make any warranty or shall be responsible for the performance or results of any work described herein, or the condition of the property or soil upon which such work is performed." (See Sec. 91.0202 L.A.M.C.)

Signed E. Sandoval
(Owner or Agent having Property Owner's Consent)
ALSO, sign statement on reverse side, if applicable.

			Signature/Date
Bureau of Engineering	ADDRESS APPROVED		
	DRIVEWAY		
	HIGHWAY DEDICATION	REQUIRED	
		COMPLETED	
	FLOOD CLEARANCE		
	SEWERS	SEWERS AVAILABLE	
		NOT AVAILABLE	
		SFC PAID	
	SFC NOT APPLICABLE	SFC DUE	
Conservation	APPROVED FOR ISSUE ☐ NO FILE ☐ FILE CLOSED ☐		
Fire	APPROVED (TITLE 19) (L.A.M.C.-5700)		
Housing	HOUSING AUTHORITY APPROVAL		
Planning	APPROVED UNDER CASE #		
Traffic	APPROVED FOR		
Construction Tax	RECEIPT NO.	DWELLING UNITS	

WORKER'S COMPENSATION CERTIFICATION

E. Sawdayee agent 10-30-78

E.D. SAWDAYEE

1" = 20'

PLOT PLAN

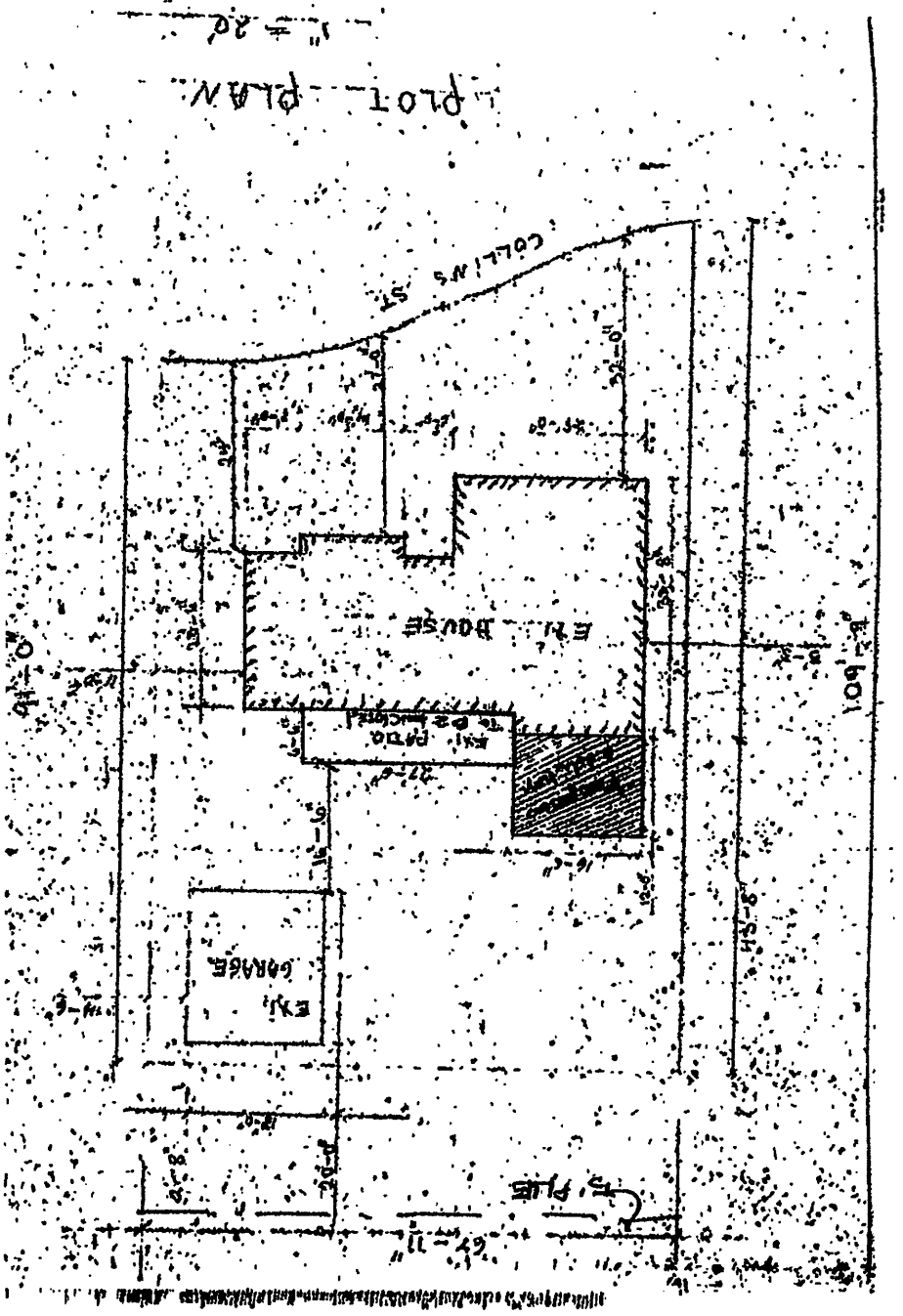

3 APPLICATION FOR INSPECTION 3 0 0. 2 6 4 . 8 / 2 8 7

REPAIR-DEMOLISH AND FOR CERTIFICATE OF OCCUPANCY

INSTRUCTIONS: 1. Applicant to Complete Numbered Items Only.

LOT	BLOCK	TRACT	CITY CLERK REF. NO.	DIST. MAP
42		16291		174B161

CENSUS TRACT: 1244

PRESENT USE OF BUILDING: 01 dwlg w/att gar
NEW USE OF BUILDING: 01 same
ZONE: R1-1

JOB ADDRESS: 12811 COLLINS ST
SUITE/UNIT NO.:
FIRE DIST.:
COUN. DIST.: 5

BETWEEN CROSS STREETS: Coldwater Cyn AND
LOT TYPE:

OWNER'S NAME: Martin Wyckoff ( ) TENANT (X) BUILDING PHONE
LOT SIZE:

OWNER'S ADDRESS: 12811 Collins St CITY: N Hollywood ZIP: 91607

ENGINEER: -- BUS. LIC. NO. ACTIVE STATE LIC. NO. PHONE
ALLEY: R

ARCHITECT OR DESIGNER: -- BUS. LIC. NO. ACTIVE STATE LIC. NO. PHONE
BLDG. LINE: E O

ARCHITECT OR ENGINEER'S ADDRESS: -- CITY ZIP
DOCUMENTS/EASEMENTS: R N O L . O Y F

CONTRACTOR: A Oasis Rfg BUS. LIC. NO.: 67919 ACTIVE STATE LIC. NO.: 539312 PHONE: 710-1495

SIZE OF EXISTING BLDG. WIDTH LENGTH | STORIES | HEIGHT | NO. OF EXISTING BUILDINGS ON LOT AND USE: 1) dwlg w/att gar

FRAMING MATERIAL OF EXISTING BLDG. 13→ | EXT. WALLS | ROOF | FLOOR

13. JOB ADDRESS: 12811 COLLINS ST
SUITE/UNIT NO.:

14. VALUATION TO INCLUDE ALL FIXED EQUIPMENT REQUIRED TO OPERATE AND USE PROPOSED BUILDING: $ 4,200.00

DIST. OFF.: VN | P.C. REQ'D | GRADING | SEISMIC | HWY. DED. | FLOOD

NEW WORK (Describe): Rmv exist rfg; apply ½" CDX & class A comp (21 sq) SMOKE DETECTORS REQUIRED.

USE OF BUILDING: same | SIZE OF ADDITION: none | STORIES | HEIGHT

FILE WITH

	GROUP OCC.	MAX. OCC.	BUILDING	ZONING
nc	nc	nc		

PLANS CHECKED

	BUILDING AREA	ZONING AREA	APPLICATION APPROVED
nc	nc	nc	

ZONED BY: ST. 8/5/93
TYPE: amf
INSPECTION

	PARKING REQ'D	PARKING PROVIDED S	C	HC.
	nc	nc		

INSPECTION ACTIVITY: OCS | GEN. | MAJ.S. | EQ.

	G.P.I. + NP	CONT. INSP.

	P.M.

	E.I.	F.H.	O.S.S.	S.O.S.S.	C/O
59.60	.50		1.20		

Claims for refund of fees paid on permits must be filed. 1. Within one year from date of payment of fee; or 2. Within one year from date of expiration or extension for building or grading permits granted by the Dept. of B. & S. SECTIONS 22.12 & 22.13 LAMC.

SPRINKLERS REQ'D SPEC.

ENERGY	DAS

B & S 08-8-3 (R.7/90)

CASHIER'S USE ONLY

08/05/93 08:08:10AM VN04 T-5710 C 03
BLDG PERMITS R 59.60
INVOICE # 0054238 BN
EI RESIDENTIAL 0.50
ONE STOP 1.20
SYS DEV FEE 3.61
FROM TRAN 5703 TO 5710
TOTAL 480.68
CHECK 480.68

93VN 24429

ess a shorter period of time has been established by an official action, plan check ravel expires one year after the fee is paid and this permit expires two years after fee is paid or 180 days after the fee is paid if construction is not commenced.

AFFIDAVITS

CHECK EXTENDED TO _____ PER
NISTRATIVE APPROVAL DATED _____

. PLANS CHECKED
ING MITIGATION FEE ORDINANCE
EQUIRED ☐ EXEMPT
STOS NOTIFICATION
Box: ☐ Notification letter sent to AQMD or EPA.
☒ declare that notification of asbestos removal is not applicable to addressed project.
ture Bob Shepard Date 8-5-93

DECLARATIONS AND CERTIFICATIONS

LICENSED CONTRACTORS DECLARATION

I hereby affirm that I am licensed under the provisions of Chapter 9 (commencing with Section 7000) of Division 3 of the Business and Professions Code, and my license is in full force and effect.

ate 8-5-93 Lic. Class C-39 Lic. Number 539312 Contractor Bob Shepard (Signature)

OWNER-BUILDER DECLARATION

I hereby affirm that I am exempt from the Contractor's License Law for the following reason (Sec. 7031.5, Business and rofessions Code: Any city or county which requires a permit to construct, alter, improve, demolish, or repair any structure, for to its issuance, also requires the applicant for such permit to file a signed statement that he is licensed pursuant to the rovisions of the Contractor's License Law (Chapter 9 (commencing with Section 7000) of Division 3 of the Business and Professions Code) or that he is exempt therefrom and the basis for the alleged exemption. Any violation of Section 7031.5 by y applicant for a permit subjects the applicant to a civil penalty of not more than five hundred dollars ($500).):

☐ I, as owner of the property, or my employees with wages as their sole compensation, will do the work, and the structure not intended or offered for sale (Sec. 7044, Business and Professions Code: The Contractor's License Law does not apply an owner of property who builds or improves thereon, and who does such work himself or through his own employees, ovided that such improvements are not intended or offered for sale. If, however, the building or improvement is sold within e year of completion, the owner-builder will have the burden of proving that he did not build or improve for the purpose sale.).

☐ I, as owner of the property, am exclusively contracting with licensed contractors to construct the project (Sec. 7044, usiness and Professions Code: The Contractor's License Law does not apply to an owner of property who builds or improves ereon, and who contracts for such projects with a contractor(s) licensed pursuant to the Contractor's License Law.).

☐ I am exempt under Sec. _____ B. & P. C. for this reason _____

ate _____ Owner's Signature _____

WORKERS' COMPENSATION DECLARATION

I hereby affirm that I have a certificate of consent to self-insure, or a certificate of Worker's Compensation Insurance, or certified copy thereof (Sec. 3800, Lab. C.).

olicy Number FWC 208803-93 Insurance Company BUCKEYE EAGLE

☒ Certified copy is hereby furnished.

☒ Certified copy is filed with the Los Angeles City Dept. of Bldg. & Safety.

ate 8-5-93 Applicant's Signature Bob Shepard

pplicant's Mailing Address _____

CERTIFICATE OF EXEMPTION FROM WORKERS' COMPENSATION INSURANCE

I certify that in the performance of the work for which this permit is issued, I shall not employ any person in any manner so as to become subject to the Workers' Compensation Laws of California.

ate _____ Applicant's Signature _____

OTICE TO APPLICANT: If, after making this Certificate of Exemption, you should become subject to the Workers' Compensation provisions of the Labor Code, you must forthwith comply with such provisions or this permit shall be deemed voked.

4 1 3 0 0 2 7 0 2 8 8

au of ineering	ADDRESS APPROVED		
	DRIVEWAY		
	HIGHWAY	REQUIRED	
	DEDICATION	COMPLETED	
	FLOOD CLEARANCE		
lic Works rovement	Required YES ☐ NO ☐ PERMIT #		
RB		SEWERS AVAILABLE	
REB. NO.		NOT AVAILABLE	
CERT. NO.		SFC PAID	
	SFC NOT APPLICABLE	SFC DUE	
ding	PRIVATE SEWAGE SYSTEM APPROVED		
m. Safety	APPROVED FOR ISSUE ☐ NO FILE ☐ FILE CLOSED ☐		
DA			
	APPROVED (TITLE 19) (L.A.M.C.-S700)		
	APPROVED - HYDRANT UNIT, ROOM 920 CHE		
	APPROVED PER REDEV. PROJECT		
sportation	APPROVED FOR DRIVEWAY LOCATION		
	APPROVED FOR ORD. #		
ning	WORK SHEET #		
	APPROVED UNDER CASE #		
	LANDSCAPE / XERISCAPE		
	SIGHT PLAN REVIEW		
sing	HOUSING AUTHORITY AFFIDAVIT NO.		
struction Tax	RECEIPT NO. DWELLING UNITS		
ural Affairs			
t Stabilization Division			

L DESCRIPTION

ON PLOT PLAN SHOW ALL BUILDINGS ON LOT AND USE OF EACH

A/C -

248	92A2

12811 W Collins St

Permit #: **17016 - 90000 - 19265**
Plan Check #:
Event Code:
Printed: 07/13/17 03:17 PM

Bldg-Alter/Repair
1 or 2 Family Dwelling
Express Permit
No Plan Check

City of Los Angeles - Department of Building and Safety
APPLICATION FOR BUILDING PERMIT
AND CERTIFICATE OF OCCUPANCY

Issued On: 07/13/2017
Last Status: Issued
Status Date: 07/13/2017

1. TRACT	BLOCK	LOT(s)	ARB	COUNTY MAP REF #	PARCEL ID # (PIN #)	2. ASSESSOR PARCEL #
TR 16291		42		M B 417-1/3	174B161 293	2341 - 021 - 012

3. PARCEL INFORMATION

Area Planning Commission - South Valley
LADBS Branch Office - VN
Baseline Mansionization Ordinance - Yes
Council District - 2
Certified Neighborhood Council - Greater Valley Glen

Community Plan Area - North Hollywood - Valley Village
Census Tract - 1244.00
District Map - 174B161
Energy Zone - 9
Front Yard Setback - 15-FY

Earthquake-Induced Liquefaction Area - Yes
Near Source Zone Distance - 5.4
Thomas Brothers Map Grid - 562-E1

ZONE(S): R1-1

4. DOCUMENTS

ZI - ZI-2462 Modifications to SF Zones and
BMO - Yes

5. CHECKLIST ITEMS

6. PROPERTY OWNER, TENANT, APPLICANT INFORMATION

Owner(s):
WYCKOFF, MARTIN AND SIMHA TRS WYCKOFF 12811 COLLINS ST NORTH HOLLYWOOD CA 91607

Tenant:

Applicant: (Relationship: Not Applicant)
HECTOR MARROQUIN 2450 ROSEMEAD BLVD SOUTH EL MONTE, CA 91733 (562) 646-7663

7. EXISTING USE **PROPOSED USE**
(01) Dwelling - Single Family

8. DESCRIPTION OF WORK
Reroof with 24 sqrs COMP SHINGLE roofing. Existing solid sheathing.
Re-roof with Class A or B material weighing less than 6 pounds per sq. ft. For residential roof replacement > 50% of the total roof area, apply Cool Roof Product labeled and certified by Cool Roof Rating Council (CRRC). Cool Roof may be required for non-residential buildings per Title 24, Part 6, Section 149(b).

9. # Bldgs on Site & Use:

10. APPLICATION PROCESSING INFORMATION

BLDG. PC By: DAS PC By :
OK for Cashier: Coord. OK :
Signature: Date :

For inspection requests, call toll-free (888) LA4BUILD (524-2845). Outside LA County, call (213) 473-3231 or request inspections via www.ladbs.org. To speak to a Call Center agent, call 311 or (866) 4LACITY (452-2489). Outside LA County, call (213) 473-3231.

For Cashier's Use Only **W/O #: 71619265**

11. PROJECT VALUATION & FEE INFORMATION Final Fee Period

Permit Valuation: $4,800.00 PC Valuation:

FINAL TOTAL Bldg-Alter/Repair	164.08
Permit Fee Subtotal Bldg-Alter/Repair	100.00
E.Q. Instrumentation	0.62
D.S.C. Surcharge	3.83
Sys. Surcharge	7.66
Planning Surcharge	7.62
Planning Surcharge Misc Fee	10.00
Planning Gen Plan Maint Surcharge	6.35
CA Bldg Std Commission Surcharge	1.00
Permit Issuing Fee	27.00
Permit Fee-Single Inspection Flag	

Sewer Cap ID: Total Bond(s) Due:

12. ATTACHMENTS

Payment Date:07/13/17
Receipt No: ON217510
Amount: $164.08

2017OL18242

13. STRUCTURE INVENTORY (Note: Numeric measurement data in the format "number / number" implies "change in numeric value / total resulting numeric value")

17016 - 90000 - 19265

14. APPLICATION COMMENTS:

E-Permit paid by credit card, fax number-> (562)712-8913. Toilet and shower water conservation devices required. Installation of smoke and carbon monoxide detectors may be required as per 91.5R314.6 and 91.5R315.2 of the LARC and the Health and Safety Code Section 13113.7.

In the event that any box (i.e. 1-16) is filled to capacity, it is possible that additional information has been captured electronically and could not be printed due to space restrictions. Nevertheless the information printed exceeds that required by section 19825 of the Health and Safety Code of the State of California.

15. BUILDING RELOCATED FROM:

16. CONTRACTOR, ARCHITECT, & ENGINEER NAME	ADDRESS	CLASS	LICENSE #	PHONE #
(C) HECTORS ROOFING	6600 BEQUETTE AVE, PICO RIVERA, CA 90660	C39	537713	(562) 646-7663

PERMIT EXPIRATION/REFUNDS : This permit expires two years after the date of the permit issuance. This permit will also expire if no construction work is performed for a continuous period of 180 days (Sec. 98.0602 LAMC). Claims for refund of fees paid must be filed within one year from the date of expiration for permits granted by LADBS (Sec. 22.12 & 22.13 LAMC). The permittee may be entitled to reimbursement of permit fees if the Department fails to conduct an inspection within 60 days of receiving a request for final inspection (HS 17951).

17. LICENSED CONTRACTOR'S DECLARATION

I hereby affirm under penalty of perjury that I am licensed under the provisions of Chapter 9 (commencing with Section 7000) of Division 3 of the Business and Professions Code, and my license is in full force and effect. The following applies to B contractors only: I understand the limitations of Section 7057 of the Business and Professional Code related to my ability to take prime contracts or subcontracts involving specialty trades.

License Class: C39 License No.: 537713 Contractor: HECTORS ROOFING

18. WORKERS' COMPENSATION DECLARATION

I hereby affirm, under penalty of perjury, one of the following declarations:

( ) I have and will maintain a certificate of consent to self insure for workers' compensation, as provided for by Section 3700 of the Labor Code, for the performance of the work for which this permit is issued.

(X) I have and will maintain workers' compensation insurance, as required by Section 3700 of the Labor Code, for the performance of the work for which this permit is issued. My workers' compensation insurance carrier and policy number are:

Carrier: STATE COMP. INS. FUND Policy Number: 9006232

( ) I certify that in the performance of the work for which this permit is issued, I shall not employ any person in any manner so as to become subject to the workers' compensation laws of California, and agree that if I should become subject to the workers' compensation provisions of Section 3700 of the Labor Code, I shall forthwith comply with those provisions.

WARNING: FAILURE TO SECURE WORKERS' COMPENSATION COVERAGE IS UNLAWFUL, AND SHALL SUBJECT AN EMPLOYER TO CRIMINAL PENALTIES AND CIVIL FINES UP TO ONE HUNDRED THOUSAND DOLLARS ($100,000), IN ADDITION TO THE COST OF COMPENSATION, DAMAGES AS PROVIDED FOR IN SECTION 3706 OF THE LABOR CODE, INTEREST, AND ATTORNEY'S FEES.

19. ASBESTOS REMOVAL DECLARATION / LEAD HAZARD WARNING

I certify that notification of asbestos removal is either not applicable or has been submitted to the AQMD or EPA as per section 19827.5 of the Health and Safety Code. Information is available at Lead safe construction practices are required when doing repairs that disturb paint in pre-1978 buildings due to the presence of lead www.aqmd.gov (909) 396-2336 and the notification form at per section 6716 and 6717 of the Labor Code. Information is available at Health Services for LA County at (800) 524-5323 or the State of California at (800) 597-5323 or www.dhs.ca.gov/childlead

20. CONSTRUCTION LENDING AGENCY DECLARATION

I hereby affirm under penalty of perjury that there is a construction lending agency for the performance of the work for which this permit is issued (Sec. 3097, Civil Code).

Lender's Name (If Any): _____ Lender's Address: _____

21. FINAL DECLARATION

I certify that I have read this application **INCLUDING THE ABOVE DECLARATIONS** and state that the above information **INCLUDING THE ABOVE DECLARATIONS** is correct. I agree to comply with all city and county ordinances and state laws relating to building construction, and hereby authorize representatives of this city to enter upon the above-mentioned property for inspection purposes. I realize that this permit is an application for inspection and that it does not approve or authorize the work specified herein, and it does not authorize or permit any violation or failure to comply with any applicable law. Furthermore, neither the City of Los Angeles nor any board, department officer, or employee thereof, make any warranty, nor shall be responsible for the performance or results of any work described herein, nor the condition of the property nor the soil upon which such work is performed. I further affirm under penalty of perjury, that the proposed work will not destroy or unreasonably interfere with any access or utility easement belonging to others and located on my property, but in the event such work does destroy or unreasonably interfere with such easement, a substitute easement(s) satisfactory to the holder(s) of the easement will be provided (Sec. 91.0106.4.3.4 LAMC).

By signing below, I certify that:

(1) I accept all the declarations above namely the Licensed Contractor's Declaration, Workers' Compensation Declaration, Asbestos Removal Declaration / Lead Hazard Warning, Construction Lending Agency Declaration, and Final Declaration; and

(2) This permit is being obtained with the consent of the legal owner of the property.

Print Name: HECTOR MARROQUIN Sign: Internet e-Permit System Declaration Date: 07/13/2017 [X] Contractor [ ] Authorized Agent

EXPRESS PERMIT INSPECTION RECORD

CITY LADBS
DEPARTMENT OF BUILDING AND SAFETY

Your feedback is important. Please visit our website to complete a Customer Survey at www.ladbs.org/LADBSWeb/customer-survey.jsf. If you would like to provide additional feedback, need clarification, or have any questions regarding plan check or inspection matters, please call our Customer Hotline at (213) 482-0056.

For use by cashier only

Payment Date: 07/13/17
Receipt No: ON217510
Amount: $164.08
Method:

PERMIT #: 17016 - 90000 - 19265
ADDRESS: 12811 W Collins St
OWNER: WYCKOFF, MARTIN AND SIMHA TRS WYCKOFF TRUST
12811 COLLINS ST
NORTH HOLLYWOOD CA 91607

Bldg-Alter/Repair
1 or 2 Family Dwelling
Express Permit
No Plan Check

JOB DESCRIPTION: Reroof with 24 sqrs COMP SHINGLE roofing. Existing solid sheathing.
Re-roof with Class A or B material weighing less than 6 pounds per sq. ft. For residential roof replacement > 50% of the total roof area, apply Cool Roof Product labeled and certified by Cool Roof Rating Council (CRRC). Cool Roof may be required for non-

INSPECTION RECORDS AND PLANS MUST BE AVAILABLE DURING INSPECTION

GRADING INSPECTIONS		
TYPE	DATE	INSPECTOR
Initial Grading		
Toe or Bottom		
Soils Report Approved		
DO NOT PLACE FILL UNTIL ABOVE IS SIGNED		
Backfill		
Fill		
Excavation		
Drainage Devices		
Rough Grading		
Approved Compaction Report		
FOOTING INSPECTIONS		
Footing Excavation		
Forms		
Reinforcing Steel		
OK to Place Concrete		
GROUNDWORK INSPECTIONS		
Electrical		
Plumbing		
Plumbing Methane		
Gas Piping		
Heating & Refrigeration		
Fire Sprinklers		
Disabled Access		
Methane		
OK to Place Floor		
DO NOT PLACE FLOOR UNTIL ABOVE IS SIGNED		
ROUGH INSPECTIONS		
Green Code		
Electrical		
Plumbing		
Fire Sprinkler		
Heating & Refrigeration		
Roof Sheathing		
Disabled Access		
Framing		
Insulation		
Suspended Ceiling		
OK to Cover		

DO NOT COVER UNTIL PREVIOUS IS SIGNED		
TYPE	DATE	INSPECTOR
Exterior Lathing		
Interior Lathing		
Drywall		
DO NOT COVER UNTIL ABOVE IS SIGNED		
WORK OUTSIDE OF THE BUILDING		
Electrical Underground		
Gas		
Heating & Refrigeration		
Sewer		
Disabled Access		
POOL INSPECTIONS		
Excavation		
Reinforcing Steel		
Bonding		
Piping		
Pre-Gunite		
Deck		
Enclosure/Fence		
Pool/Spa Cover		
DO NOT FILL POOL UNTIL ABOVE IS SIGNED		
FINAL INSPECTIONS		
Grading		
Electrical		
Plumbing		
Gas Test		
Gas		
Heating & Refrigeration		
Pressure Vessels		
Elevator		
Fire Sprinkler		
Disabled Access		
Green Building		
LAFD (Title 19 only)		
LAFD Fire Life Safety		
Pool Final		
AQMD Sign-off Provided		
Public Works		
Building		
PROJECT FINAL		

Certificate of Occupancy Required ☐ YES ☐ NO

FOR INSPECTION REQUESTS, PLEASE CALL
3-1-1 OR OUTSIDE CITY OF LOS ANGELES
888-LA4-BUILD (888)524-2845 or www.ladbs.org

B-B Card rev. 042011 RO

Los Angeles Department of Building and Safety

Certificate Information: 12811 W COLLINS ST 91607

Application / Permit	17016-90000-19265
Plan Check / Job No.	--
Group	Building
Type	Bldg-Alter/Repair
Sub-Type	1 or 2 Family Dwelling
Primary Use	(1) Dwelling - Single Family
Work Description	Reroof with 24 sqrs COMP SHINGLE roofing. Existing solid sheathing. Re-roof with Class A or B material weighing less than 6 pounds per sq. ft. For residential roof replacement > 50% of the total roof area, apply Cool Roof Product labeled and certified by Cool Roof Rating Council (CRRC). Cool Roof may be required for non-residential buildings per Title 24, Part 6, Section 149(b).
Permit Issued	Issued on 7/13/2017
Issuing Office	
Current Status	Permit Finaled on 8/9/2017

Permit Application Status History

Issued	7/13/2017	INTERNET PERMIT
Permit Finaled	8/8/2017	COREY HUPP

Permit Application Clearance Information

No Data Available.

Contact Information

Contractor	Hectors Roofing; Lic. No.: 537713-C39	6600 BEQUETTE AVE	PICO RIVERA, CA 90660

Inspector Information

WAYNE REGESTER, (818) 374-1164	Office Hours: 7:00-8:00 AM MON-FRI

Pending Inspections

No Data Available.

Inspection Request History

Pre-Inspection	7/18/2017	Approved	MICHAEL YOUNG
Final	7/22/2017	Not Ready for Inspection	CHRISTOPHE COCHRAN
Final	7/25/2017	Not Ready for Inspection	COREY HUPP
Final	8/4/2017	Not Ready for Inspection	COREY HUPP

Final	8/8/2017	Permit Finaled	COREY HUPP

BUILDING PERMIT DISCUSSIONS

This generalized Discussion/Explanation section is intended for information purposes only in order to provide a better understanding of Building Permits and the Permit Process. Should you have any further questions, please feel free to contact Solutions For Property, Inc. and one of our Experts will be glad to assist you!!

~

INTRODUCTION

You have taken an important step in obtaining this report to help inform yourself about the home you are planning to purchase or the home you are presently living in. This section contains some general background information on certain subjects that can help you better understand what building permits are and the processes involved. It also contains information about the different types of reports and permits you can request information on. The information is of necessity generalized as specific planning and permit processes vary among the different jurisdictions.

There is no question that when permit information is available *and* property analyzed, a more complete history of a home is available. A permit search helps document the history of a home's construction and additional work that may have been undertaken after initial construction. However, buyers and sellers should not over-rely on permit searches. A permit search has the possibility of providing incomplete or ambiguous results due to the age of the home; differences in the way various jurisdictions maintain and file permit information. In addition, permits can be lost, misplaced, or even thrown-out (yes, this can happen!) With these potential limitations in mind, the Property Solutions Permit Report provided the results of what our search has uncovered for this home. Take this information as *part of* what is being provided to you by a home inspector, the seller, real estate agent, and your own experience.

This section includes discussions on topics to help you in understanding and assessing building permits and general permit processes. It is for general information purposes only and is not intended to be an exhaustive study nor a synopsis of all aspects of building permits and what may exist in jurisdictional planning and or engineering files. What types of projects may or may no require a permit and the permit process vary over time and by jurisdiction. If you have questions about building or permit requirements at a specific property, we suggest you contact that area's jurisdictional planning and/or engineering department.

This discussion section is divided into the following parts:

Part 1. The Building Permit Process
Part 2. Understanding the Potential Limitations of Permits
Part 3. Why Search for Sewage System Permits?
Part 4. What is a "Geo-technical", "Soils", or "Geologic" Report?

*For additional information on building permit topics in your area, contact the planning, development, or engineering departments of you city or county.

~

THE BUILDING PERMIT PROCESS

(Part 1)

WHAT GOVERNS CONSTRUCTION STANDARDS?

To help assure the building we live and work in are built appropriately, there are a set of uniform codes published by the International Conference of Building Officials. These codes establish minimum standards and procedures for most aspects of construction and development. The purpose of establishing minimum standards is to help safeguard life, limb, health and public welfare by regulating and controlling the design, construction, materials, and location of buildings. Some common codes you may be familiar with are the Uniform Building Code, The Uniform Plumbing Code, or the Uniform Electric Code. City and County jurisdictions who are empowered to oversee and regulate development and construction can adopt the various Uniform Codes as they are published, or they can amend and revise the Codes to produce a set of standards suited to local conditions.

~

WHAT IS A BUILDING PERMIT?

A building permit is simply a "license" to construct something. Permits are required for new construction as well as most "re-modeling" activities such as adding a skylight, or re-plumbing a bathroom. Some types of home maintenance projects may require permits too, such as replacing a water heater of a window. The types of projects that require a permit very between jurisdictions, and may be based on the value of the proposed work. The types of projects that require a permit have changed over time too. For example, a project that requires a permit today may not have required a permit 20 years ago. This is an important point to keep in mind when assessing the permits on file for the property you are interested in.

An application for a permit must be completed when a construction project is planned. This process has to be repeated for every separate permit such a building, mechanical, electrical, grading, sewer plumbing, etc. A fee is charges for each permit. Once the county or city is satisfied that the applicant's plans satisfy the relevant codes and ordinances, a permit is issued. The proposed construction must take place within a certain time period, because permits eventually expire.

A jurisdiction can decide not to issue a permit if the plans do not satisfy its requirements or if other circumstances such as the site's geology would not permit safe construction etc. Jurisdictions also have the authority to revoke or suspend permits if violations occur or significant changes are proposed.

~

THE BUILDING INSPECTION PROCESS

Jurisdictions have the right to inspect the construction process and materials used in any project that requires a permit. In many types of permits, an inspection or series of inspections by an official building inspector is actually required. Some types of construction even require constant monitoring! The inspection process is to help assure that the construction is following the plans approved by the jurisdiction during the permit application process. The persons undertaking the construction process are responsible for contacting the appropriate department to schedule the necessary inspections.

The inspector is to observe the work. If the inspector approves the work, that approval and the fact that the inspection was done is supposed to be recorded on the permit. After the work is completed and the jurisdiction is satisfied that the project complied with the current requirements, the permit is "finalized" or "signed off". This fact should be clearly noted on the permit itself.

~

SUMMARY

A building permit is simply a "license" to construct something. The inspection process associated with building permits is a policing action to help assure that construction is completed according to the jurisdictionally approved plans for that project. Although, neither the permit nor inspection process guarantee or warrantee "quality" of construction, they help us establish that the construction process was monitored for compliance with local requirements and approved plans.

UNDERSTANDING THE POTENTIAL LIMITATIONS OF PERMITS

(Part 2)

There are hundreds of county and city level jurisdictions in California. Each tends to use a slightly different method of requiring, processing, storing, and making permits available. Jurisdictional records may be incomplete because permits were not obtained, are filed in a different department, were lost, misplaced or even accidentally thrown-out (yes, this may happen!) Therefore, the absence of a building permit does not necessarily mean that construction was done without a permit. As we discuss next, the mere presence of a building permit does not necessarily mean that construction took place or was properly accomplished either.

If permits are found, they must be properly examined and analyzed. It's not uncommon for property owners to obtain permits and then simply not build. Such permits may give the impression that remodeling or changes were made to a home that were not. Sometimes permits are obtained and owners do not go through the proper inspection process. In this case, permits are not "sign-offs" or a passing final inspection may be recorded on the back of the permit. When the permit is microfilmed for storage, the back of the permit may not be included. We are left not knowing if the permit was finalized or not!

When analyzing permits, remember that order homes may not "conform" to current codes and requirements, but this does not necessarily mean that the home is in "non-compliance". Minimum building and construction standards are revised and changed over time as new information, materials, and methods are found and implemented. An older home, addition, or re-model may have been built in compliance to an older set of standards. In this case, the home is said to be "non-conforming". It does not necessarily mean there is anything wrong with the quality of the home. If a construction project or home is said to be in "non-compliance", it means the work was not done according to the minimum code that was current when the work was undertaken.

Keep these possibilities in mind as you read through the Property Solutions Permit Report.

~

WHAT ELSE CAN I DO?

The best method to help determine the quality of a home of addition is to simply inspect it today. We should all be realistic and understand that as homes get older, they usually show cosmetic signs of aging. If construction defects exist, these may be evident too. This is just one reason for a quality home inspection. Although home inspections are not generally code compliance checks, a good home inspection can identify many types of construction concerns if they exist.

~

WHY SEARCH FOR SEWAGE SYSTEM PERMITS?

Is the home on a municipal sewer system or does it have a private septic system? These questions can be answered by a search of jurisdictional records to see what type of sewage permit is current for the property. Why is this important? A home on a private septic system will have certain maintenance requirements that a home on a municipal sewer system does not have. It's best to know and investigate potential maintenance routines and costs in advance, so problems don't occur later on.

~

MUNICIPAL SEWER SYSTEMS

(PART 3)

Most homes in well-developed areas are connected to a municipal sewer system. This means waste is carried from the home into sewer pipes that transport the waste to treatment facilities where it is processed and rendered harmless before releasing into the environment. The sewer pipes are usually in the street. In some older areas, the sewage pipes carry both waste and storm water run-off. Although it is rare, there are certain areas where a home is on a municipal sewer system and is refused a permit to add an addition onto the home with more plumbing fixtures. This would generally be referred to as a type of "moratorium" on development. Sewer moratoriums can be put in place when a municipality's sewer system is at capacity, and additional fixtures and associated effluent could overload the system. This is important to check on if you are planning a house expansion.

~

PRIVATE SEPTIC SYSTEMS

In areas where municipal sewer systems are not available, a home will have a private septic system to handle waste.

The most common and currently utilized private septic system is a septic tank with a leach field. Although there are many variations, a septic tank is just a tank buried in the ground. Pipes carry waste from the home into the tank where the waste material naturally degrades biologically. Liquid in the tank gradually flows out into the surrounding area or "leach field" where it continues to degrade. A septic system that is functioning properly is invisible and odorless.

Although very rare, the private septic system may consist of pipes that carry waste from the home to a cesspool on the property. A cesspool is simply a hole in the ground that is lined with porous masonry and is open to the air. Material in the cesspool gradually breaks down and leaches into the ground were additional degradation takes place. Cesspools are no longer allowed to be installed, but some older systems may remain in use.

All septic systems are dependent on bacterial degradation to work. Therefore, care must be taken to avoid bleaches and strong detergents from getting into the system where they can kill the necessary bacteria. Too much water entering the tank can overload the system too. Septic systems may need to be "pumped" periodically. If there are mechanical parts on the system, regular maintenance can help avoid problems. In general, if the home utilizes a private septic system, consult the current owner on proper maintenance of that particular system. It may be prudent to have the system checked by an expert too. If the property has had a home inspection, the septic system may have been checked and addressed. In any case, it is prudent to know where the septic system is located so its condition can be monitored and that no structures are placed on top of it.

~

WHAT IS A "GEOTECHNICAL", "SOILS", OR GEOLOGIC REPORT?

(PART 4)

As part of your permit search, you may have elected to determine if there were any geotechnical, soils, or geologic reports on file for the property you are interested in purchasing. As discussed in the section on building permits, there are a set of uniform codes that have been established to set minimum standards for most aspects of construction in order to help assure that the buildings we live and work in are build appropriately. The purpose of establishing minimum standards is to help safeguard life, limb, and public welfare by regulating and controlling the design, construction, materials, and location of buildings.

Geologist and soil engineers are intricately involved with development in California. As valleys and relatively level areas are steadily built-up development has moved towards those areas, which tend to be more difficult to build on. Much of this land has a potential for geologic hazards from such things as steep hillsides, faults or expansive soil conditions.

Before development can proceed, most jurisdictions require a "soil engineering" and often a geologic study prior to construction. Such studies are undertaken to determine if geologic hazards exist on the property or in the immediate area that could impact the proposed development. In this way, engineers can design buildings to help avoid future problems.

~

WHAT ARE THESE TYPES OF REPORTS?

Common sense tells us that the land a structure is to be built upon may affect "how" that building is constructed. For instance, is the site on a hillside? Are there geological conditions on the site such as a fault or a landslide or perhaps soil conditions that could impact the proposed structure? What type of foundation is best suited for this property? How will water drainage and grading be handled? These are the types of questions jurisdictional planning and engineering departments want answered before building permits are issued. Such questions are answered in "geotechnical", "soils", and "geologic" reports.

"Geotechnical reports" and "soils engineering reports" are synonymous with each other. In California, these reports must be signed by a State licensed Civil Engineer. This type of report is commonly required on most new home development or the structural re-modeling of an existing home. In general, the purpose of a geotechnical report is to address the adequacy of a site for development by investigating the conditions that could impact a structure such as the type of soils or bedrock, the topography, etc. These reports are designed to provide recommendations for foundations, grading and mitigation measures that should be undertaken to make the site suitable for development. Foundations which are fine for a house on level ground may not be adequate for the same house on a hillside. Soil and foundation studies use "subsurface exploration" (such as drilling holes to collect soil samples) to investigate underground conditions at a particular site. Soil samples are collected and tested in soil engineering laboratories to determine the properties of that soil which could affect a building constructed on that property.

In a geologically complex or hazardous area, a jurisdiction may require a more detailed report to specifically address the geological conditions in detail before new home development or certain types of remodeling. This type of report is called "geological report". NOTE: A geological report prepared for home development is different than the Property Solutions Natural Hazards Disclosure Reports you may receive during a real estate transaction. A geologic report prepared for new home development is going to provide on-site inspections and possibly laboratory analysis in order to describe the site's geology in detail and offer conclusions and recommendations as to how the geology could impact a proposed development. A geologic "disclosure" report informs you of State, County, or City mapped general geologic hazard areas that may affect the property. It does not provide conclusions or recommendations for

development. A geologic report submitted for development purposes must be signed by a State licensed Geologist or Engineering Geologist.

Once a geotechnical or geologic report is submitted to the County or City as part of the permit process, it becomes public record and is kept on file at the local jurisdiction's planning or engineering department. Such reports are what we search for in this report.

~

Development in Fault Areas

Since the early seventies, the State of California has delineated on maps areas around active fault traces. These areas called Alquist-Piolo Earthquake Fault Zones. For those properties in an Alquit-Priolo Earthquake Fault Zone, State law requires that a geologic study be performed to determine if a fault trace exists on the property before development of structures intended for human occupancy is permitted. However, there are some exceptions to this requirement for single family homes. Check your Property Solutions Geologic, Flood and Fire Zone Report for the Alquist-Priolo determination. In the case of existing structures built before enactment of the Special Studies Zone Act in 1972, any addition that adds living-area square footage (i.e. a bedroom) to the structure usually requires a geologic study before it is built. Even if an active fault trace is found, most properties can be developed as long as there is room for an adequate setback from the fault trace. Jurisdictions can require on-site geologic studies in any area where they suspect a fault trace may exist, even if that area is not an Alquist-Priolo Earthquake Fault Zone.

~

Once Development Begins

Once construction has begun, soils engineers and geologists are again involved. In many jurisdictions, soils engineers are required to monitor the construction of foundations or drainage schemes and any grading or excavation. Fills are observed and tested to assure the quality of their compaction. Each step of the construction process that is monitored by a soils engineer is generally recorded with the builder and the local jurisdiction in the form of "observation letters". Buyers of homes built within the last 10 to 15 years may be able to discover much about the care with which the home was constructed by reviewing available engineering observation letters at the local jurisdiction's planning or engineering department.

In many jurisdictions, a geologist or soil engineer is again involved after the construction is completed in order to "finalize" it. Once the soils engineer is satisfied that the components of the home that he was responsible for was built in accordance with the approved soils engineering report, the engineer provides a Final Letter of Inspection. This final letter should be available in the jurisdictional files. Although a building permit can be applied for and received, there is no guarantee that the construction was completed according to building codes and recommendations unless it is "finalized" or "signed off".